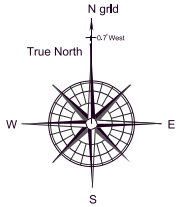
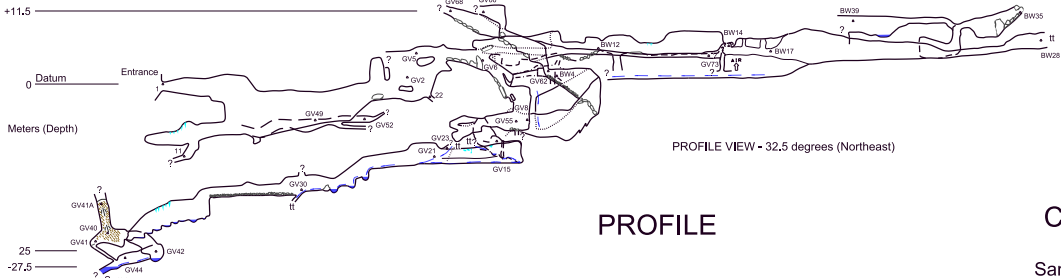


- Notes:
1. Total Surveyed Length = 639 meters, Depth = 39 meters
 2. Data Reduction by WALLS, Drafting by Bentley Microstation
 3. A Project of Proyecto Espeleológico Sistema Huautla (PESH)
 4. Map by: Tommy Shifflett, October 2017
 5. Survey By: Bob Adelson, Andy Chapman, Yvonne Droms, Adrian Miguel, Mark Minton, Eric Peakey, Tommy Shifflett, Jim Smith, Paul Winter

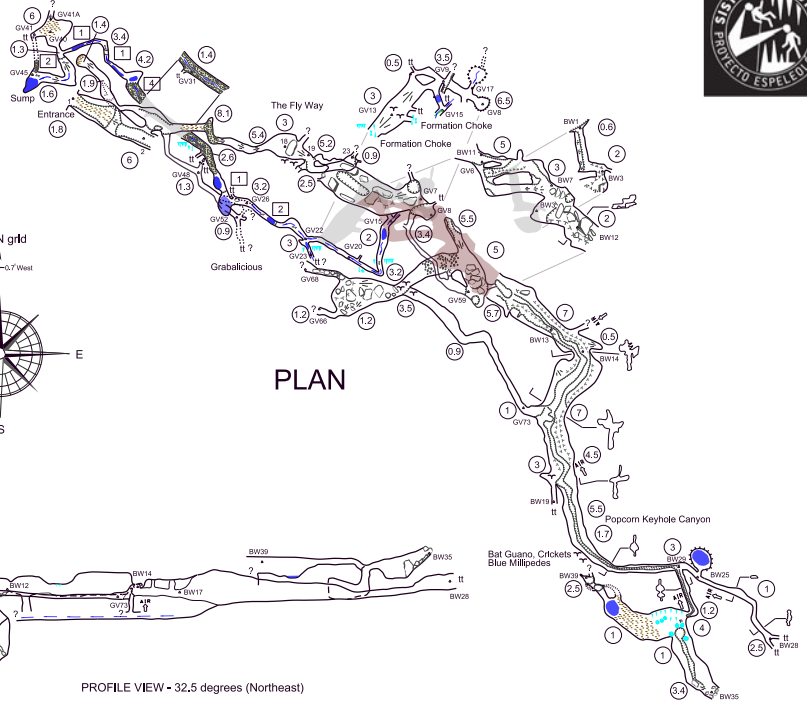


PROFILE



PROFILE VIEW - 32.5 degrees (Northeast)

PLAN



CUEVA DEL GRAN VIENTO (BIG WIND CAVE)

San Andrés, Municipio de Huautla de Jiménez,
Oaxaca, México

