
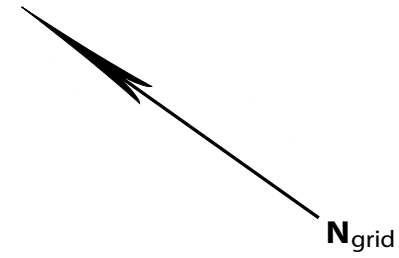


Cueva de la Florida

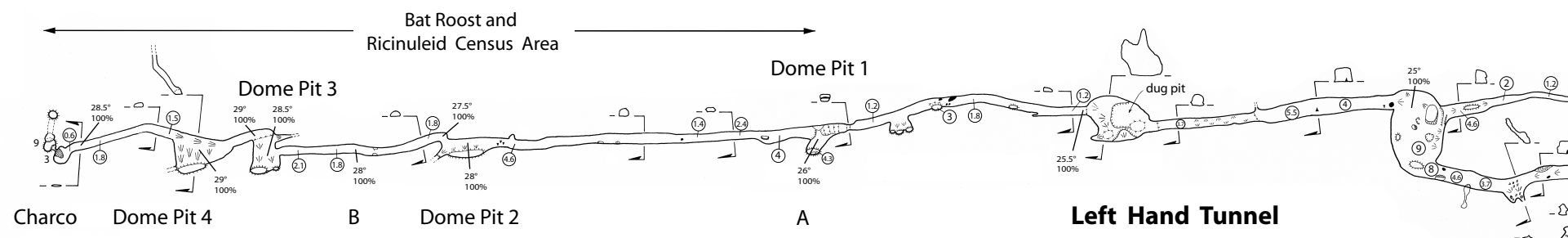
Municipio de Antiguo Morelos Tamaulipas, México

Brunton and tape survey, February 1968, by William R. Elliott, Brian Evans and William H. Russell. AMCS. Plotted by William H. Russell, drafted by Carl E. Kunath 1968. Restored and updated by William R. Elliott, September 2019. Cave discovered during a recon trip, November 1967, by Tommy McGarrigle, William H. Russell et al.

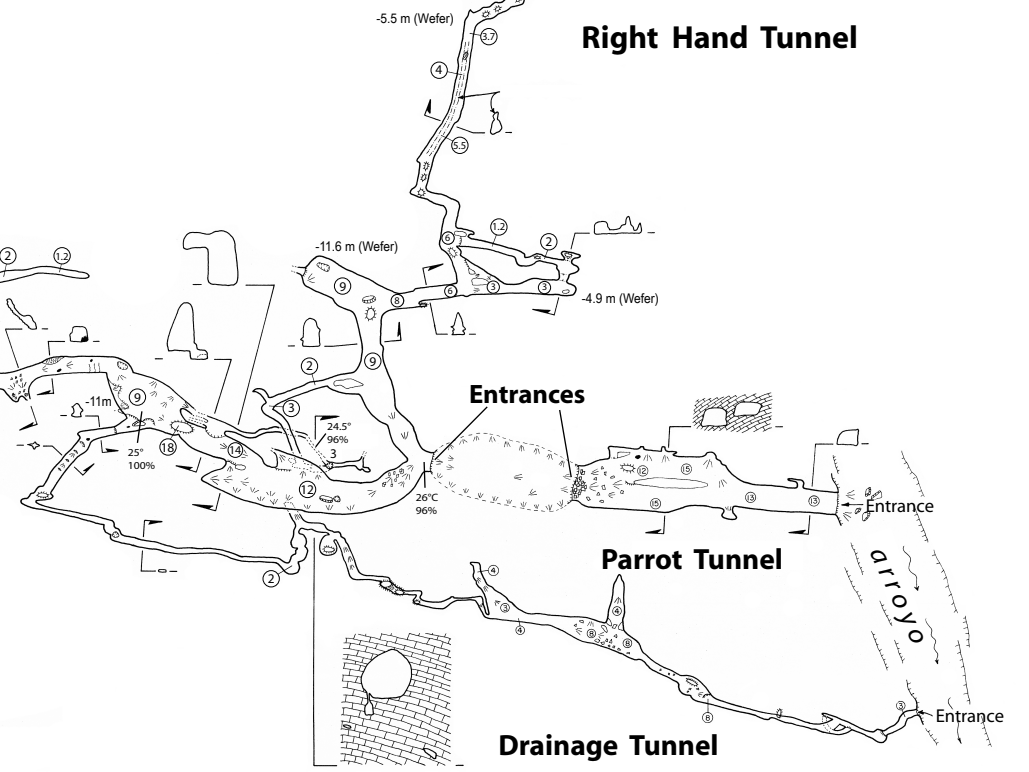


Right Hand Tunnel

Plan



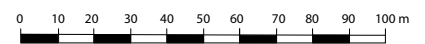
Left Hand Tunnel



Entrances

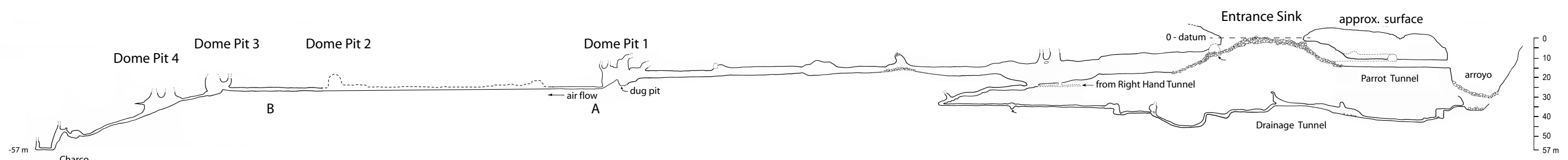
Parrot Tunnel

Drainage Tunnel



Entrance elevation 180 m, surveyed length 1830 m, plan length 1700 m, depth -57 m below datum.

Notes: The cave has a rich fauna including four species of bats and two species of ricinuleids. Ricinuleid study by Robert W. Mitchell, summer 1968, published in *Ciencia*, 1970. Temperatures and relative humidities by Charles L. Edwards, MS thesis, Texas Tech University, 1971. Some depth data are from an incomplete map by Fred Wefer and Del Meyers, September 1968.



Extended Profile