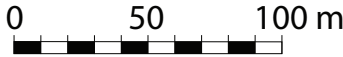
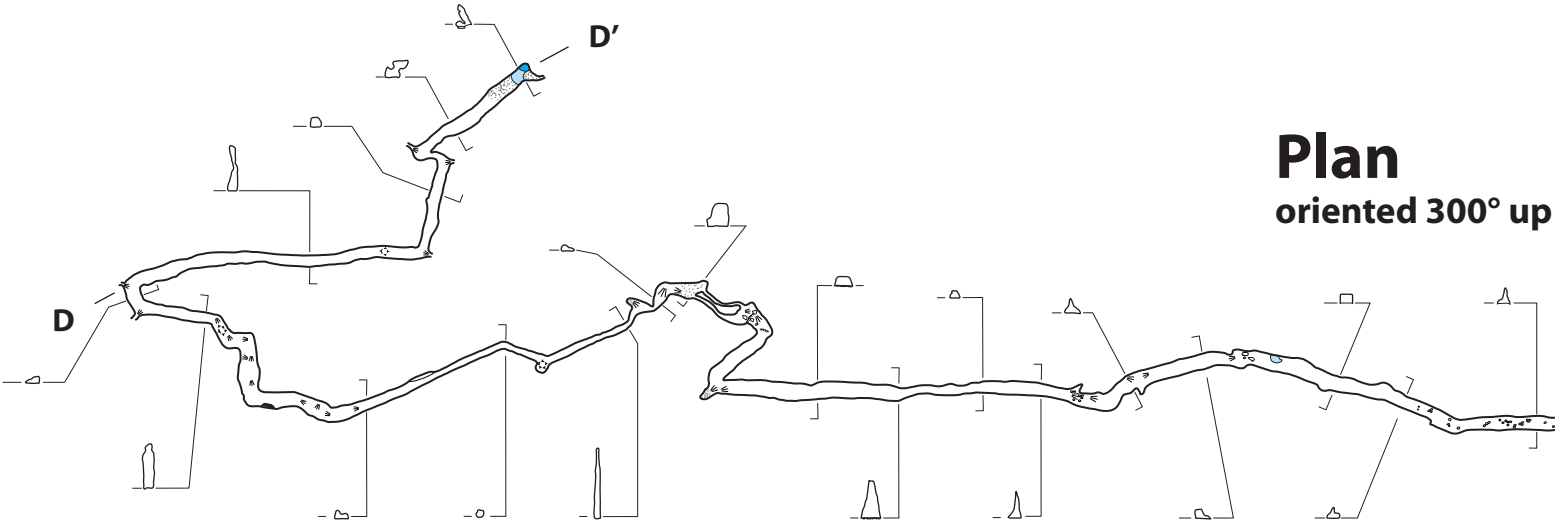


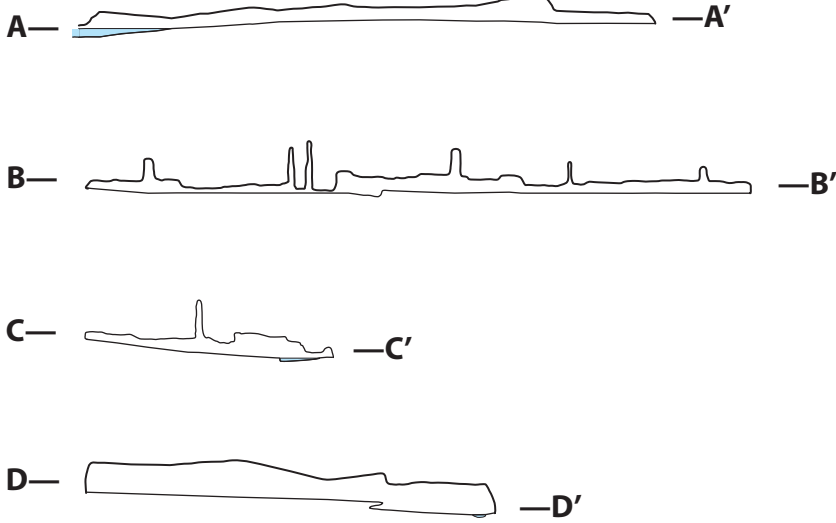
Sótano de Matapalma

Municipio de Cd. Valles, SLP, México

Brunton & tape surveys, 27-28 November 1969 by Brian Peterson, Logan McNatt, Mike Walsh, Jimmy Jarl, Ed Fomby, Joe Sumbera. Drafted by Brian Peterson. Redrawn by William R. Elliott, 2015. Extent 2125 m, horizontal length 1978 m, entrance elevation 242 m, depth 86 m.

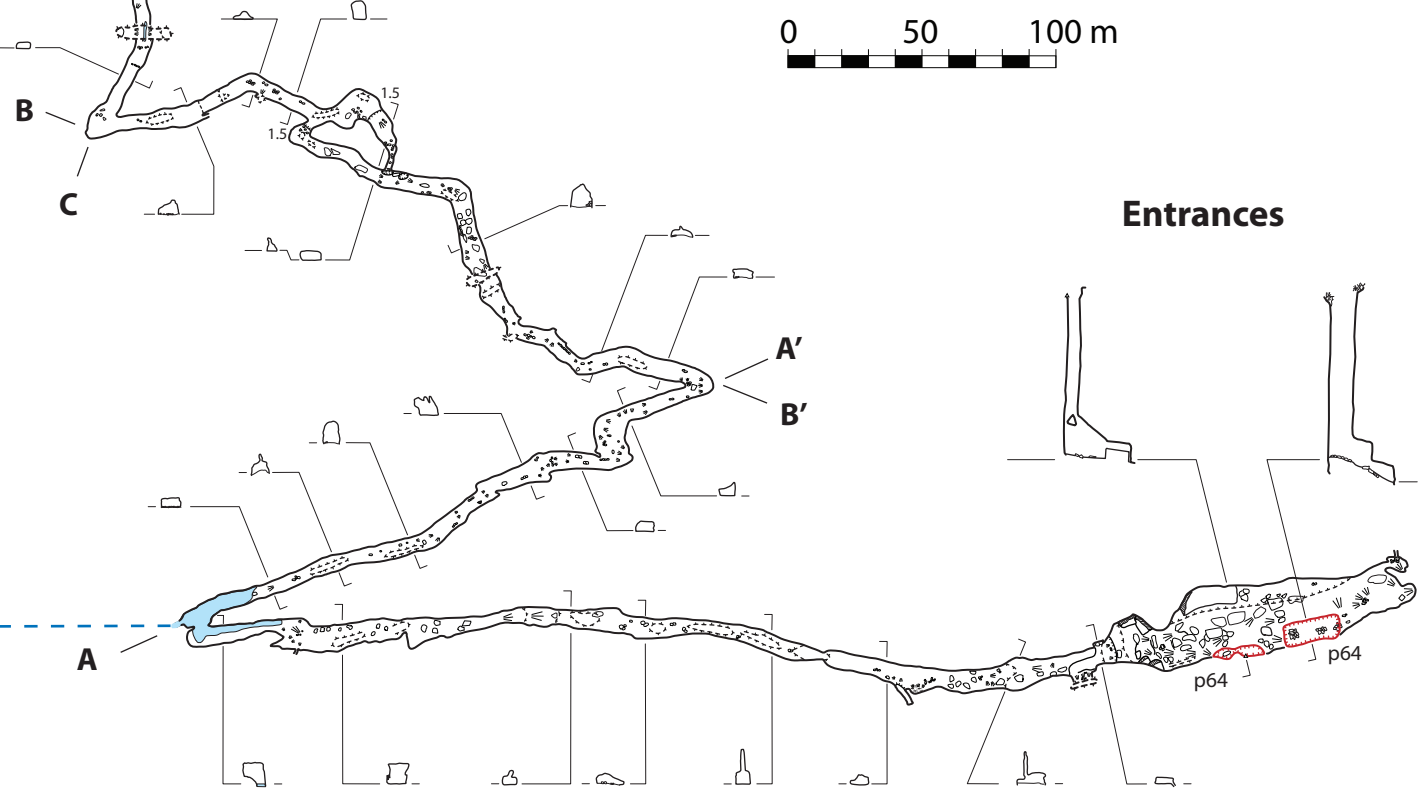


Small Profiles indicated on plan




Ngrid
Nm 8.47° 1969

continues as deep-water passage, projected flow path 210°



Entrances



Main Profile 300° view

