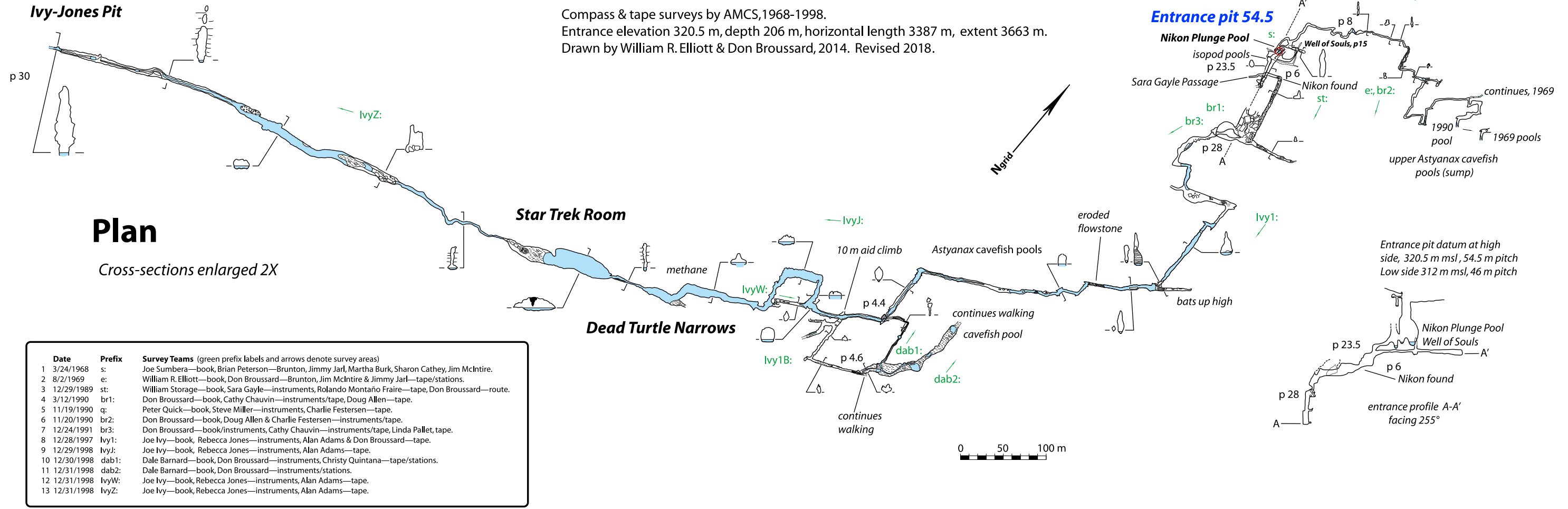


# Sótano del Venadito

## Municipio de Antiguo Morelos

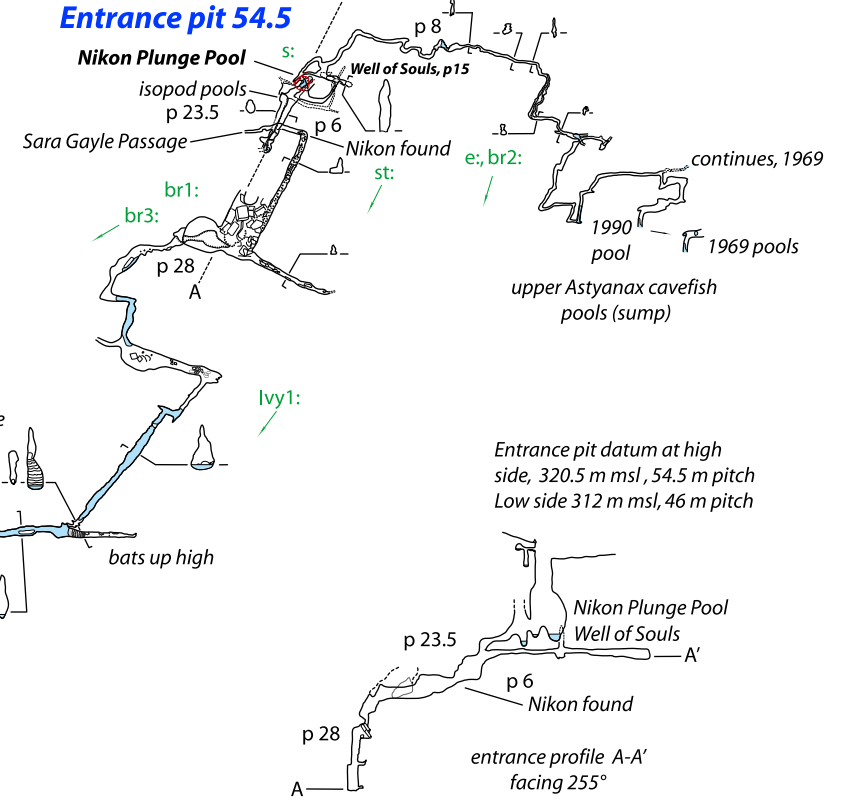
### Tamaulipas, México

Compass & tape surveys by AMCS, 1968-1998.  
 Entrance elevation 320.5 m, depth 206 m, horizontal length 3387 m, extent 3663 m.  
 Drawn by William R. Elliott & Don Broussard, 2014. Revised 2018.



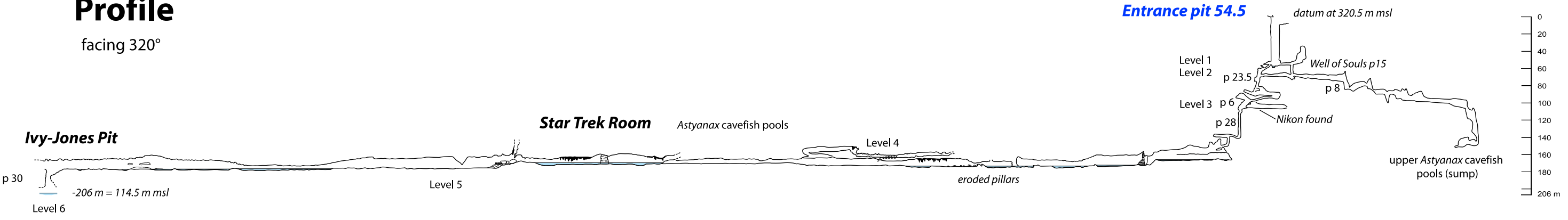
**Plan**  
 Cross-sections enlarged 2X

Date	Prefix	Survey Teams (green prefix labels and arrows denote survey areas)
1 3/24/1968	s:	Joe Sumbera—book, Brian Peterson—Brunton, Jimmy Jarl, Martha Burk, Sharon Cathey, Jim McIntire.
2 8/2/1969	e:	William R. Elliott—book, Don Broussard—Brunton, Jim McIntire & Jimmy Jarl—tape/stations.
3 12/29/1989	st:	William Storage—book, Sara Gayle—instruments, Rolando Montaña Fraire—tape, Don Broussard—route.
4 3/12/1990	br1:	Don Broussard—book, Cathy Chauvin—instruments/tape, Doug Allen—tape.
5 11/19/1990	q:	Peter Quick—book, Steve Miller—instruments, Charlie Festersen—tape.
6 11/20/1990	br2:	Don Broussard—book, Doug Allen & Charlie Festersen—instruments/tape.
7 12/24/1991	br3:	Don Broussard—book/instruments, Cathy Chauvin—instruments/tape, Linda Pallet, tape.
8 12/28/1997	Ivy1:	Joe Ivy—book, Rebecca Jones—instruments, Alan Adams & Don Broussard—tape.
9 12/29/1998	IvyJ:	Joe Ivy—book, Rebecca Jones—instruments, Alan Adams—tape.
10 12/30/1998	dab1:	Dale Barnard—book, Don Broussard—instruments, Christy Quintana—tape/stations.
11 12/31/1998	dab2:	Dale Barnard—book, Don Broussard—instruments/stations.
12 12/31/1998	IvyW:	Joe Ivy—book, Rebecca Jones—instruments, Alan Adams—tape.
13 12/31/1998	IvyZ:	Joe Ivy—book, Rebecca Jones—instruments, Alan Adams—tape.



Entrance pit datum at high side, 320.5 msl, 54.5 m pitch  
 Low side 312 m msl, 46 m pitch

**Profile**  
 facing 320°



**Entrance pit 54.5**  
 datum at 320.5 msl  
 Level 1  
 Level 2 p 23.5  
 Level 3 p 6  
 p 28  
 Well of Souls p15  
 Nikon found  
 upper Astyanax cavefish pools (sump)