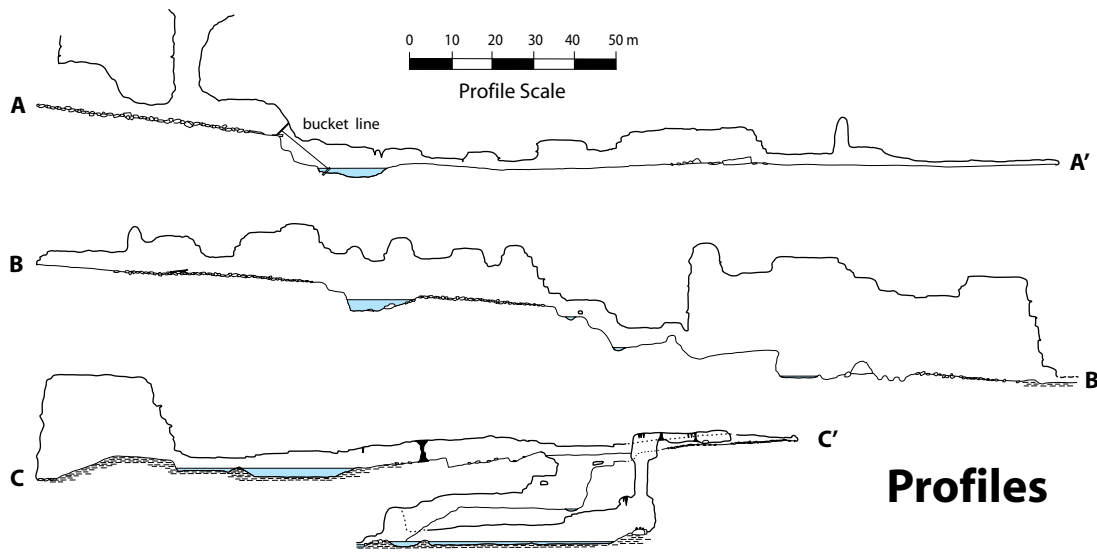


Cueva de Ojo de Agua de Manantiales

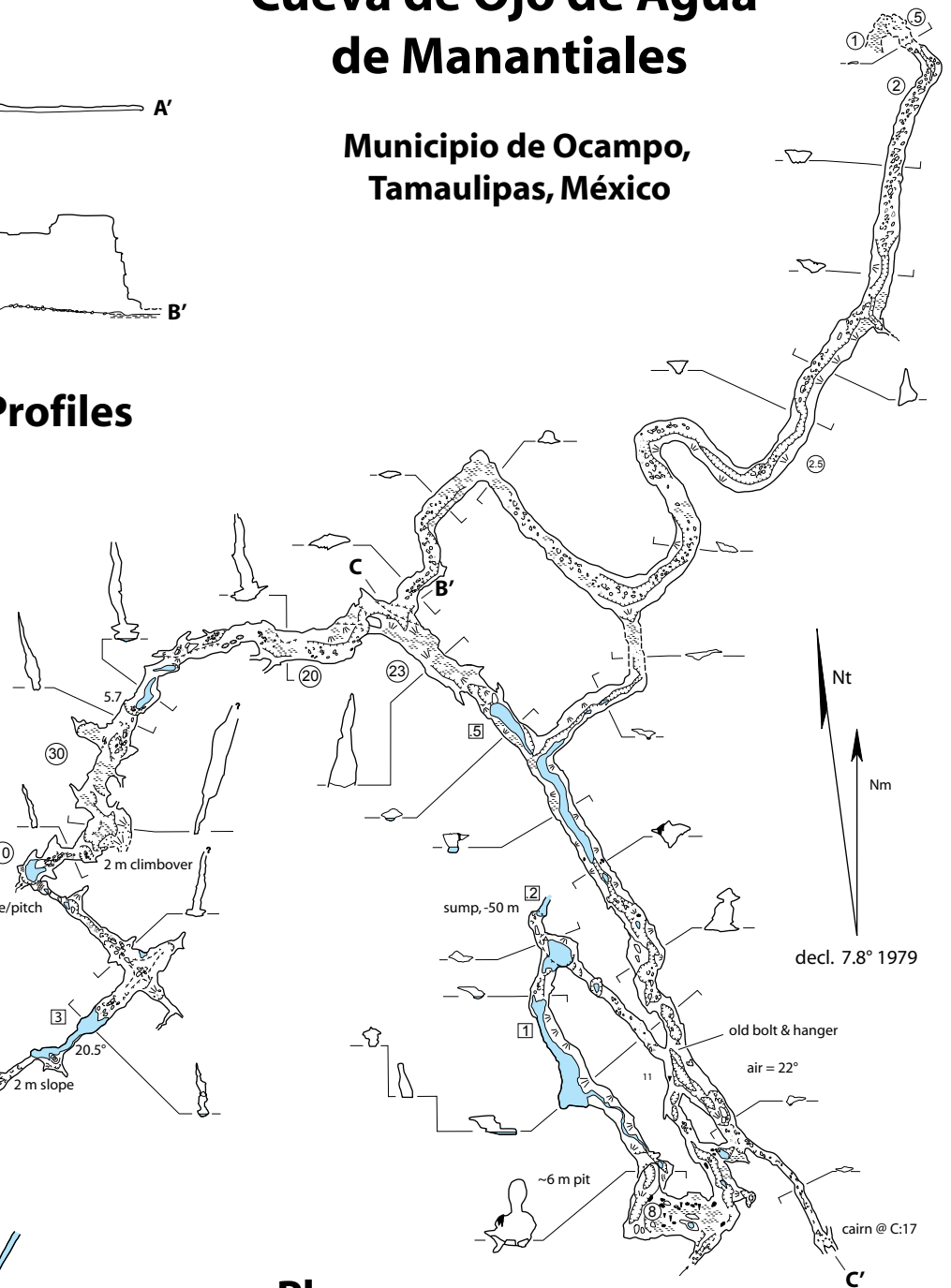
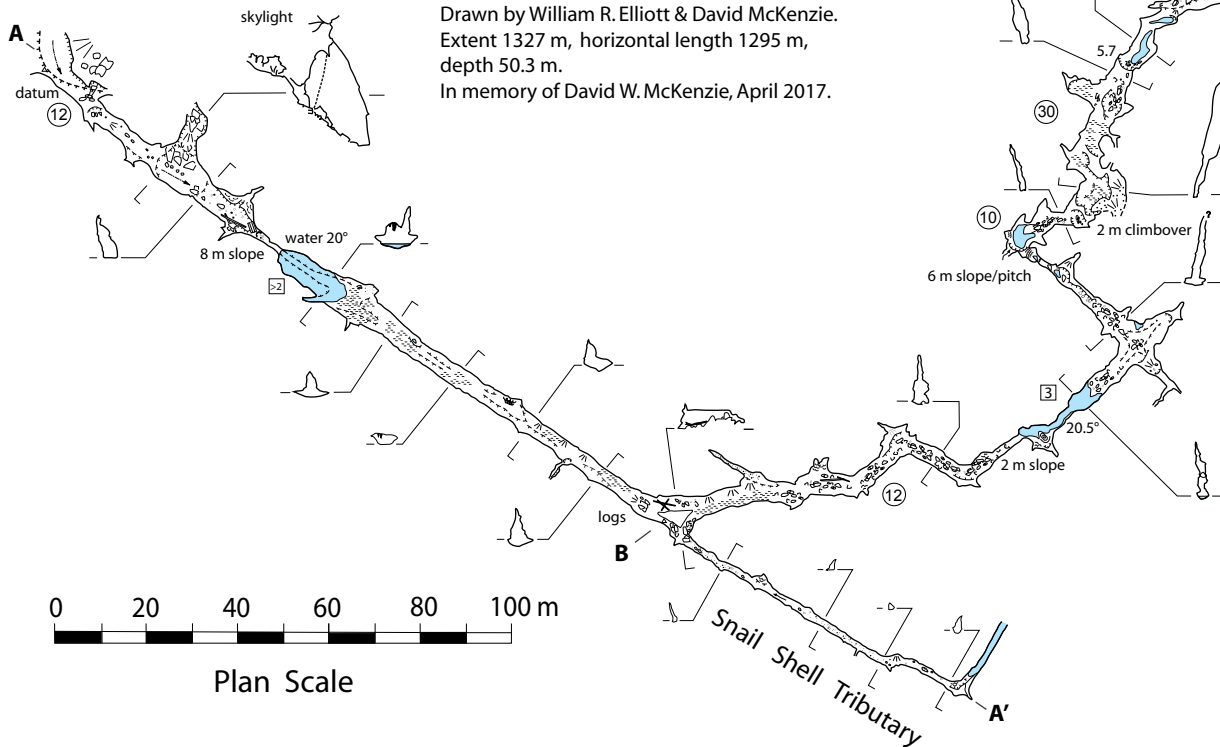
Municipio de Ocampo,
Tamaulipas, México



Profiles

Suunto and tape surveys by David McKenzie, William R. Elliott, & Frank Endres, Dec. 30-31, 1978, Jan. 1, 1979. McKenzie, Elliott, Endres, & D. Craig Rudolph, Sept. 2-3, 1979.
Drawn by William R. Elliott & David McKenzie.
Extent 1327 m, horizontal length 1295 m, depth 50.3 m.
In memory of David W. McKenzie, April 2017.

Entrance



Plan