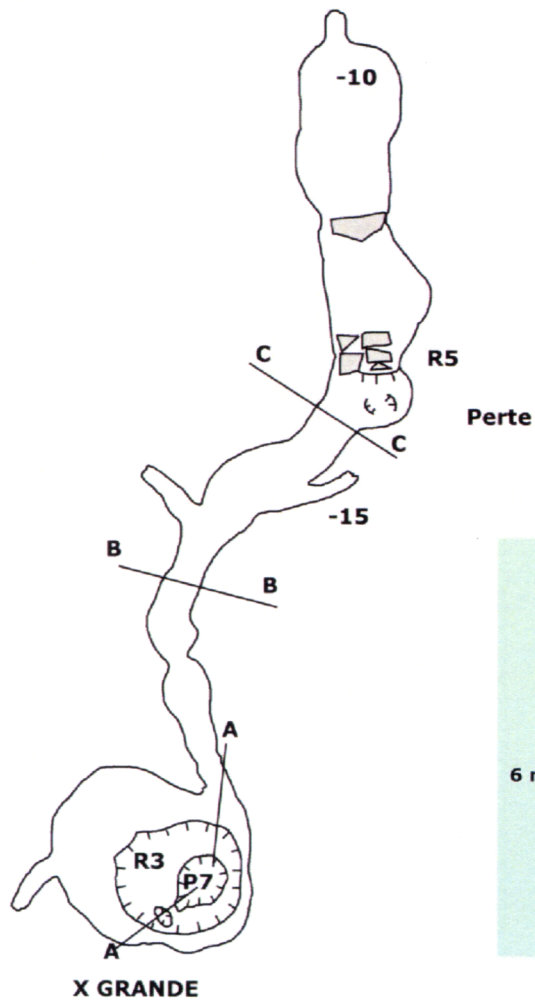


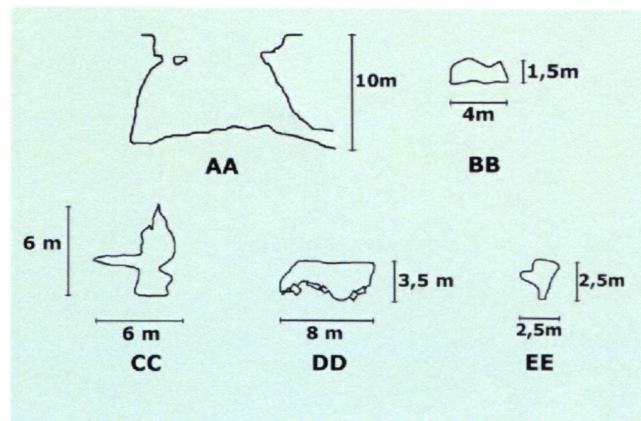
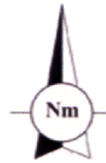
# XKALUMKIN

Topographie YUC 2015 précision UIS deg.4

Obstruction argile



0 10 20 30m



Xkalumkin  
 Mpo. Hecelchakán  
 Campeche  
 Yuc 2013 2014 2015, 2016