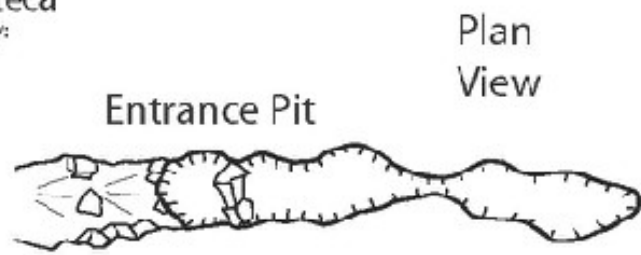


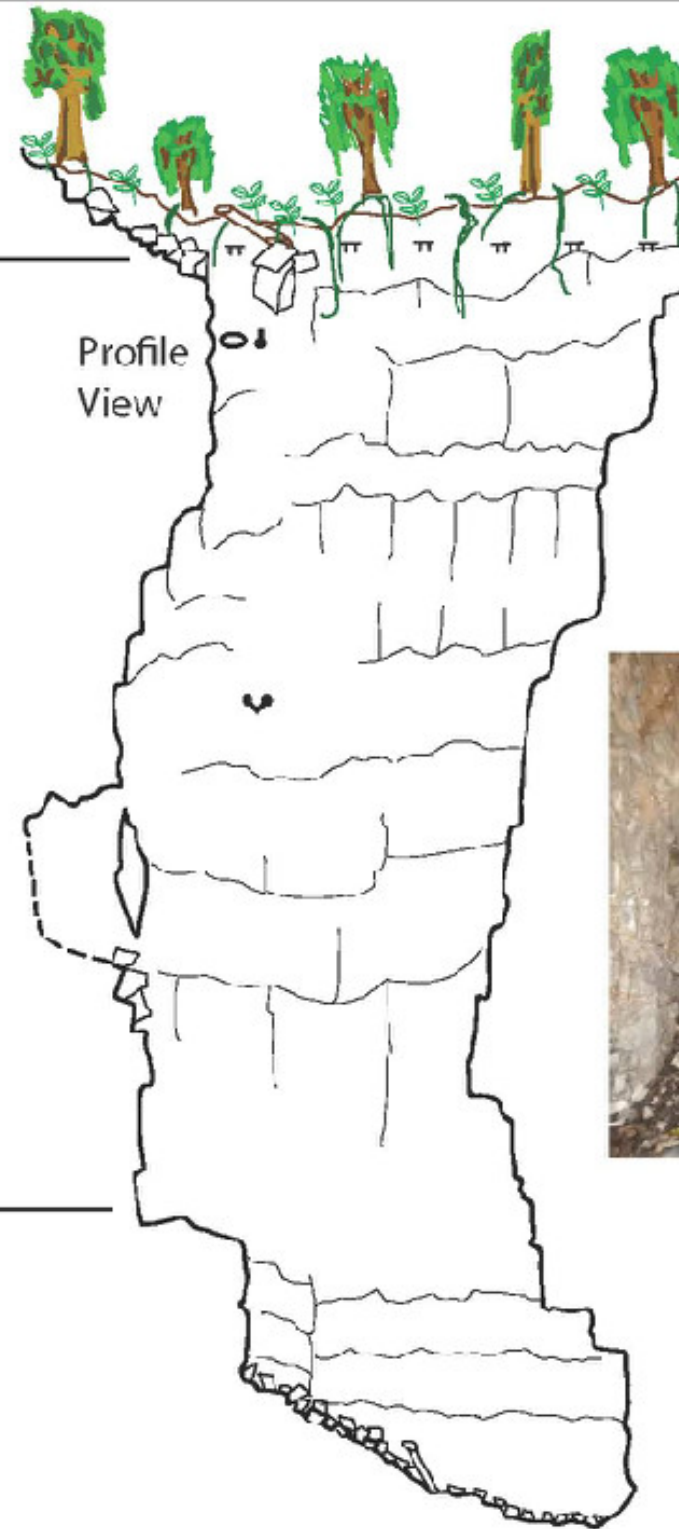
Proyecto Sierra Mazateca
 Explored on January 26, 2015 by:
 Marion Akers
 Tony Akers
 Fusty Riely

Sótano 45

Municipal Region: Huautla de Jiménez, Oaxaca, Mexico
 Horizontal Length - 11.5 meters
 Vertical Depth - 40.5 meters



Plan View



Profile View

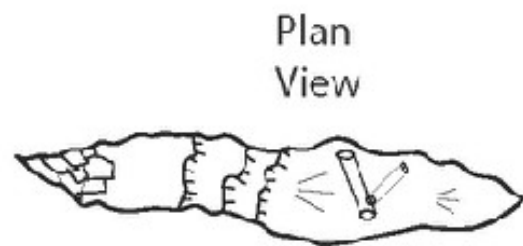
Cross Sectional View



Tony Akers



Tony Akers



Plan View



-Stair and Dip Survey
 -Data reduced using Compass software
 -Digital map produced with Adobe Illustrator software
 -Cartography Marion Akers 2015 ©

Sótano 45
 Mpo. Huautla de Jiménez
 Oaxaca

<http://www.proyectosierramazateca.org>, accessed 2015