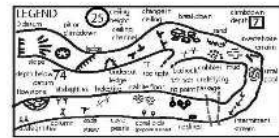
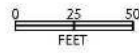
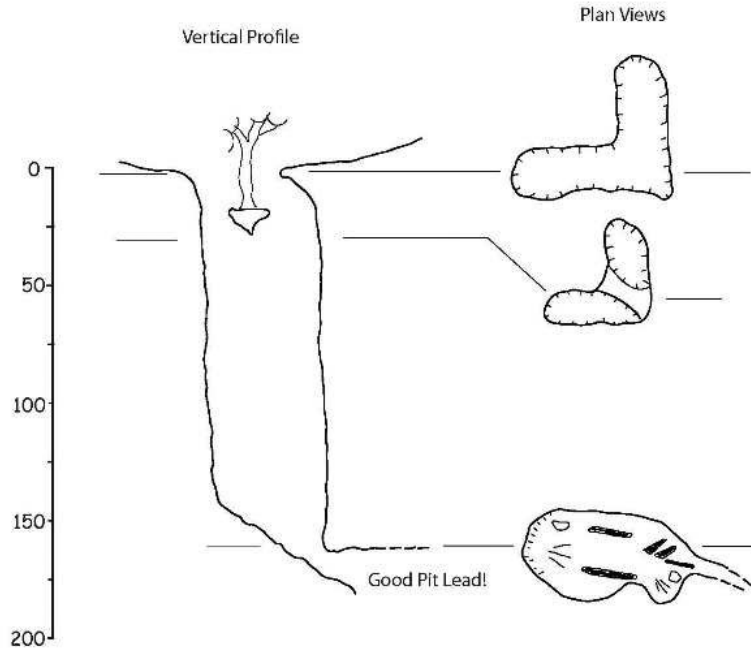


Drums of Oztotl

Topo: Huautla E14B87
San Jose Tenango, Oaxaca, Mexico
Horizontal Length: 4.9 m (16.1 ft)
Vertical Depth: 51.6 m (169.3 ft)

Surveyed January 7, 1997 by:
Danny Dible
Jacqueline Feyerer



Grade 5 Survey
Data reduced using Compass software
Digital map produced with Adobe Illustrator software
Cartography: Marion Akers 2011

Drums of Oztotl
San José Tenango
Oaxaca