
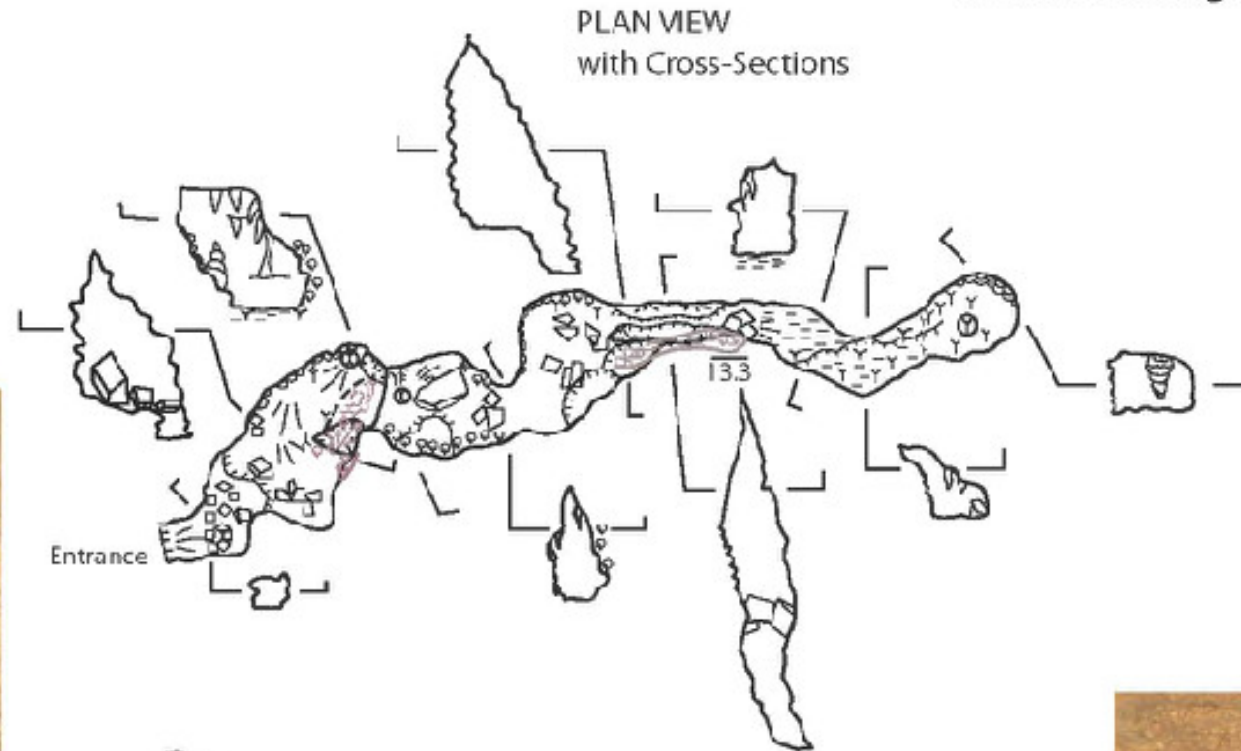


Proyecto Sierra Mazateca  
Municipal region: San Miguel Huautepec, Oaxaca, Mexico

Surveyed January 9, 2012 by:  
Marion Akers  
Simon Akers  
Tony Akers  
Coeli Velki

Cueva de las Arañas  
Mazatec language: *ngijao to ndso-o*

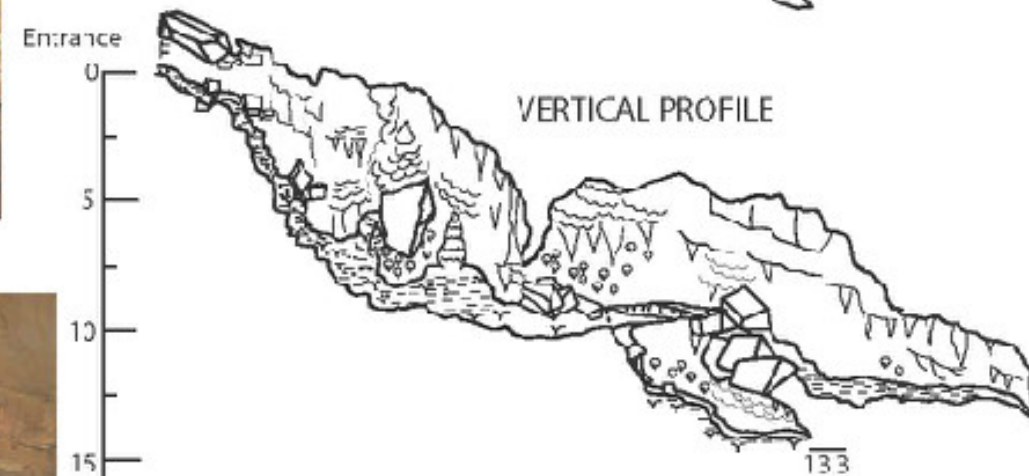
Horizontal Length: 48.4 m  
Cave Depth: 13.3 m



Jaime ???



Coel on point surveying with the DUSI and Marion sketching the cave map



A spider with her nest of young spiderlings



-DUSI (Cave Compass) instruments, and Dista A5 Survey  
Data reduced using Compass software  
-Digital map produced with Adobe Illustrator software  
-Cartography: Marion Akers 2012

Cueva de las Arañas  
Mpo. San Miguel Huautepec  
Oaxaca

<http://www.proyectosierramazateca.org>, accessed 2015