

# SOTANO DE SAN AGUSTIN

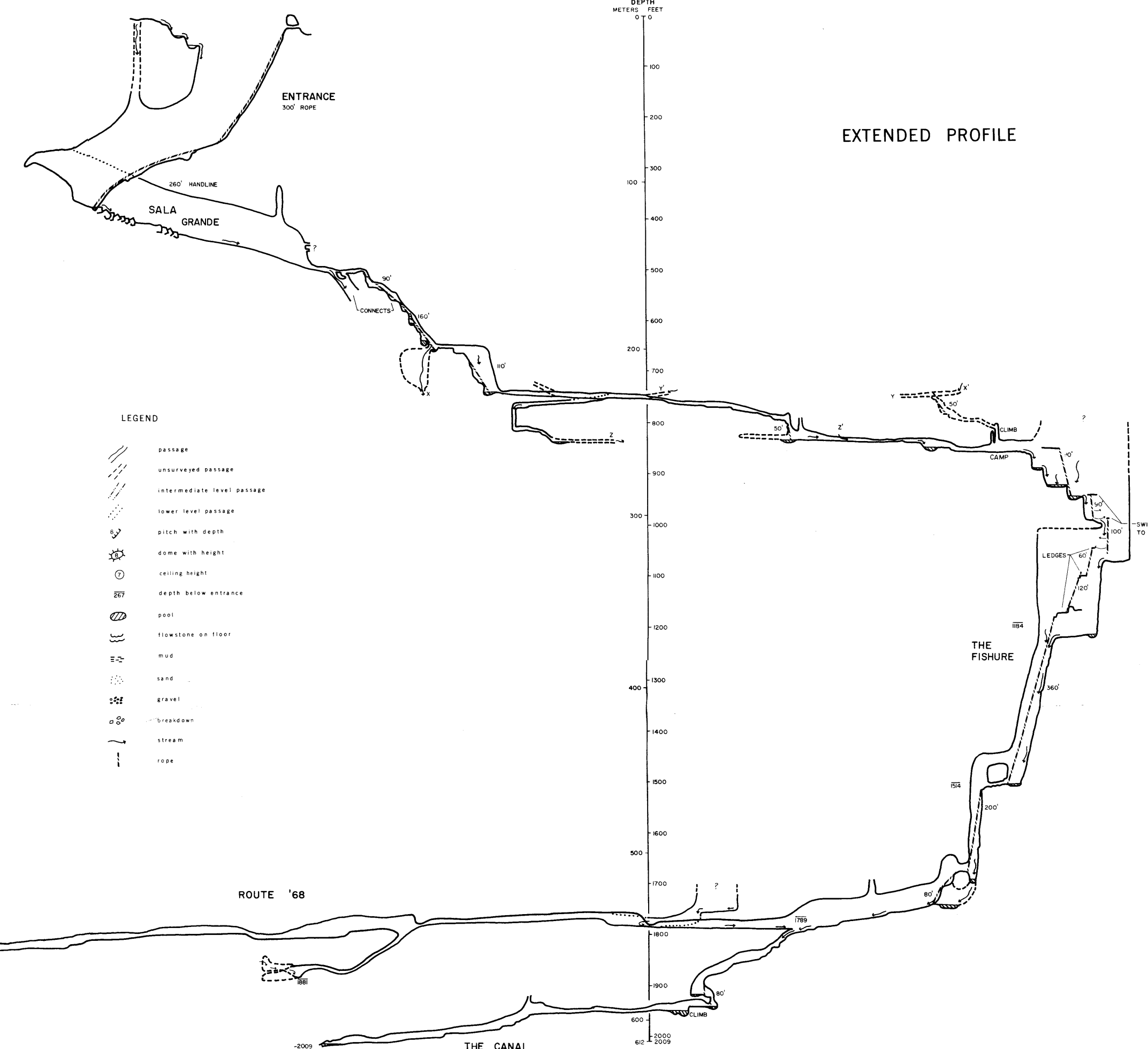
MUNICIPIO DE HUAUTLA DE JIMENEZ, OAXACA, MEXICO

BRUNTON AND TAPE SURVEY, C.R.G. GRADE 4d

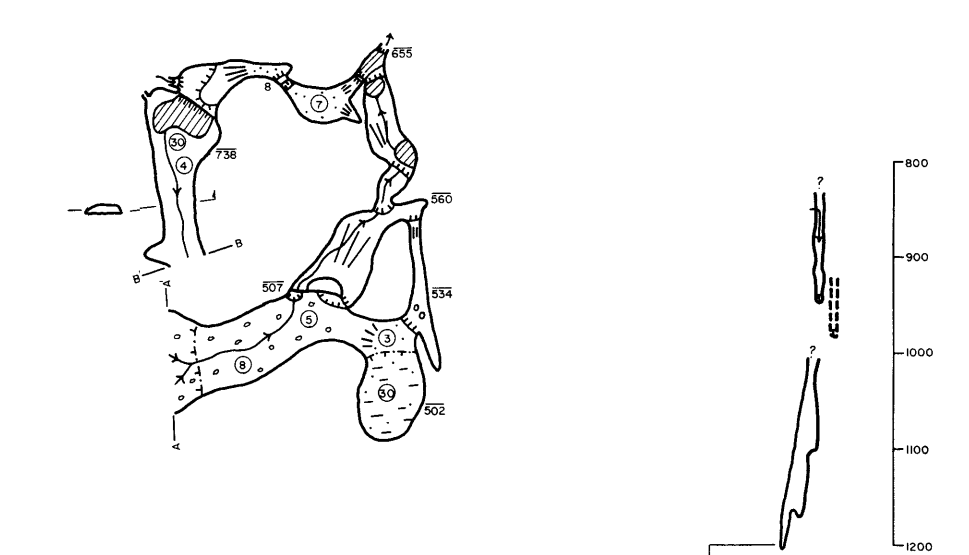
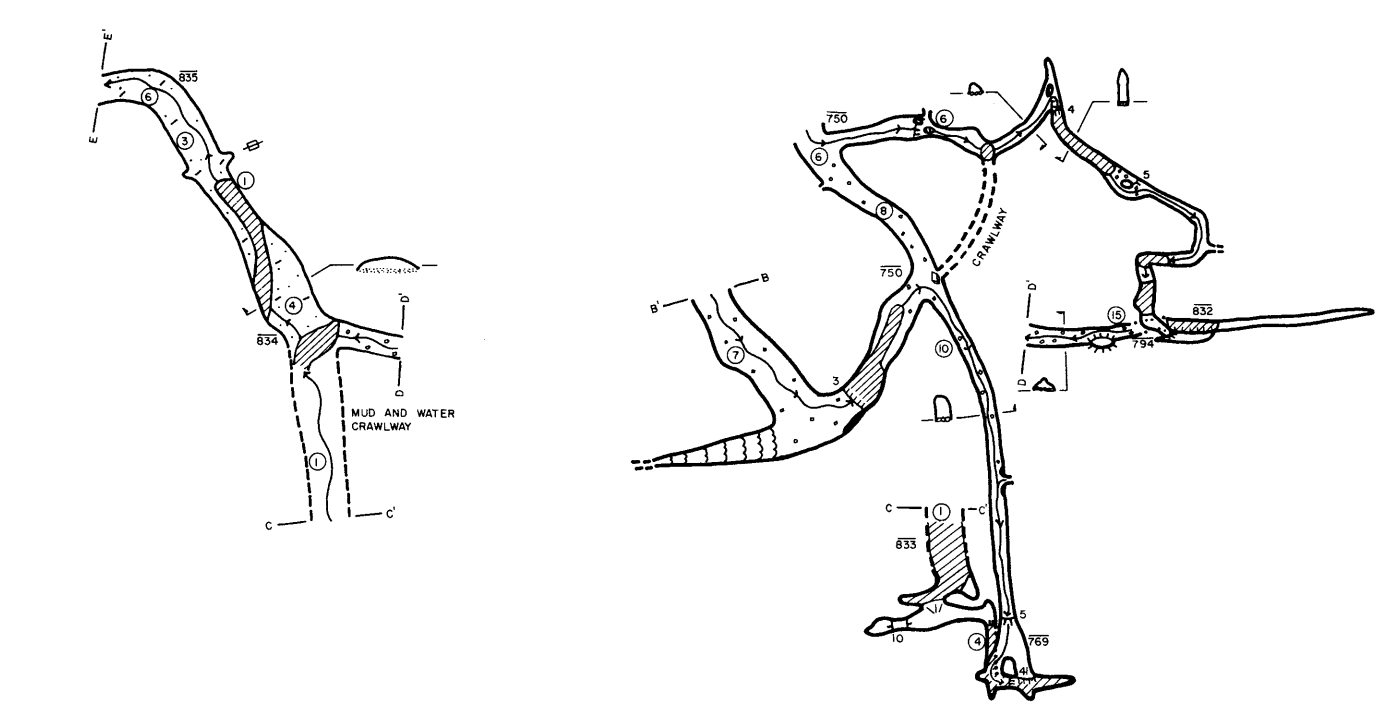
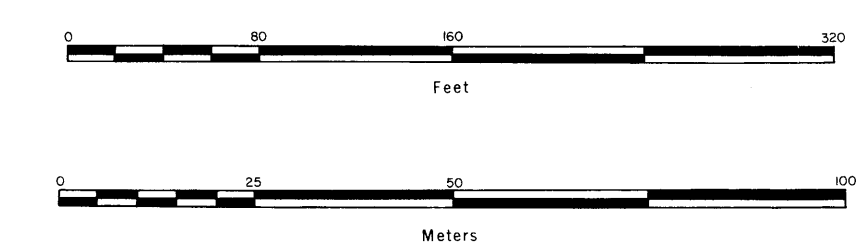
ASSOCIATION FOR MEXICAN CAVE STUDIES

## NOTES:

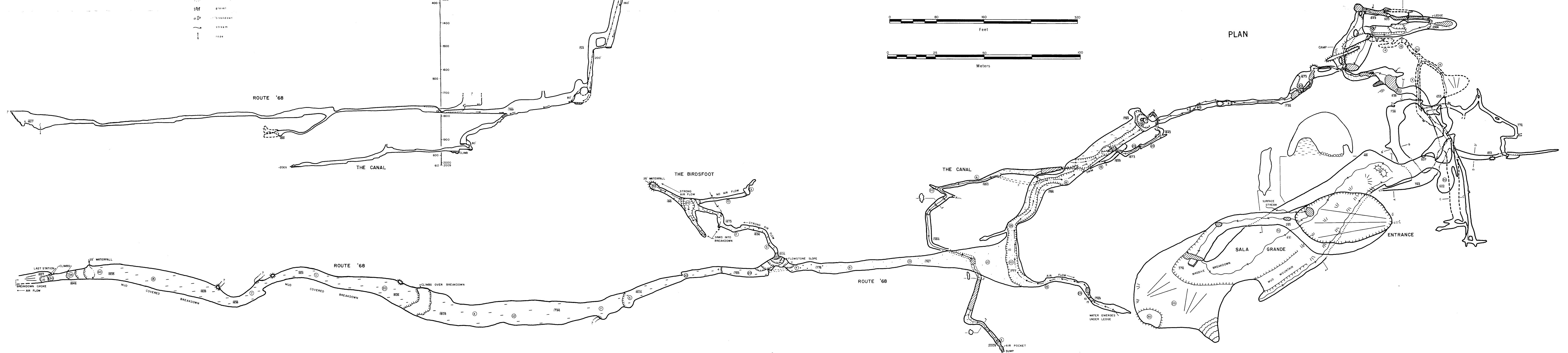
1. Survey 11101  
 December, 1956 - E. Alexander, T. McGarrigle, T. Raines, T. Tracy  
 January, 1957 - J. Fish, T. Fleming, R. Nelson  
 December, 1958 - R. Aycock, W. Biggers, M. Beer, J. Coward, J. Drake, I. Drummond,  
 J. Fish, J. FitzGibbon, W. Leonard, K. MacGregor, T. Morris,  
 G. Pilkington, S. Schreiber, W. Skinner, P. Thompson, T. Wigley
2. Sketched and drafted by J. and W. Fish, T. Morris, T. Fleming, T. Raines and R. Schreiber
3. 2,009 ft. (612 meters) is the Western Hemisphere depth record (December, 1958)
4. Surveyed horizontal length 6,103 ft.
5. All measurements are in feet.
6. The length of rope needed for each pitch is shown on the profile.
7. On the profile, note the passage connections at A-X, Y-T and Z-Z'.



- ### LEGEND
- PASSAGE
  - UNPASSABLE PASSAGE
  - INTERMEDIATE LEVEL PASSAGE
  - LOWER LEVEL PASSAGE
  - PITCH WITH DEPTH
  - PITCH WITH HEIGHT
  - CEILING HEIGHT
  - DEPTH BELOW ENTRANCE
  - POOL
  - FLOWSTONE ON FLOOR
  - MUD
  - SAND
  - GRAVEL
  - BREAKDOWN
  - STREAM
  - ROPE



## PLAN



Sótano de San Agustín  
 Mpo. Huautla de Jiménez  
 Oaxaca  
 Canadian Caver, no. 3, map in pocket, 1970