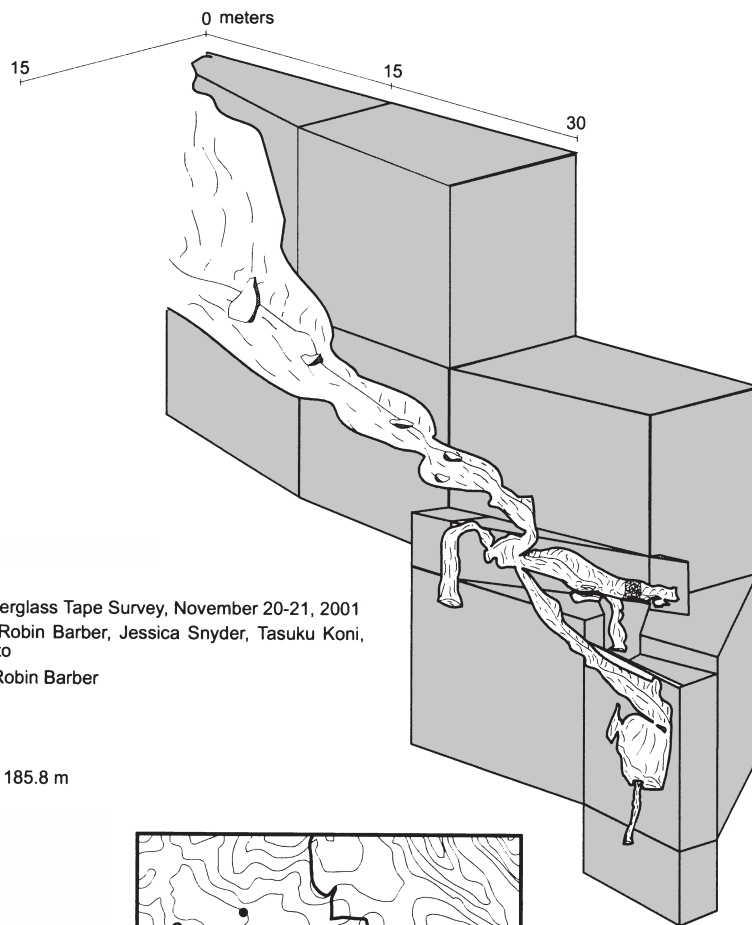



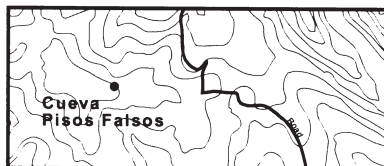
# Cueva Pisos Falsos

La Brecha, Mexico



Suunto and Fiberglass Tape Survey, November 20-21, 2001  
Survey Team: Robin Barber, Jessica Snyder, Tasuku Koni,  
Eddie Yonemoto  
Cartography: Robin Barber

Survey Length: 185.8 m  
Depth: 50.9 m



© Copyright by Robin Barber 2002

Cueva Pisos Palsos  
La Brecha, Mpo. Aquismón  
San Luis Potosí

Caves of the Golondrinas Area, p. 60, 2002