

Sistema de los Tres Amigos

Nindo Ka, Sierra Mazateca, Oaxaca, México
 Suunto and Tape Survey
 Surveyed by Proyecto Cerro Rabón
 Te Chan Xki (Feb) 2004
 Cartografía by Chris Andrews

EL PERSONAL
 ENUMERA:
 2002

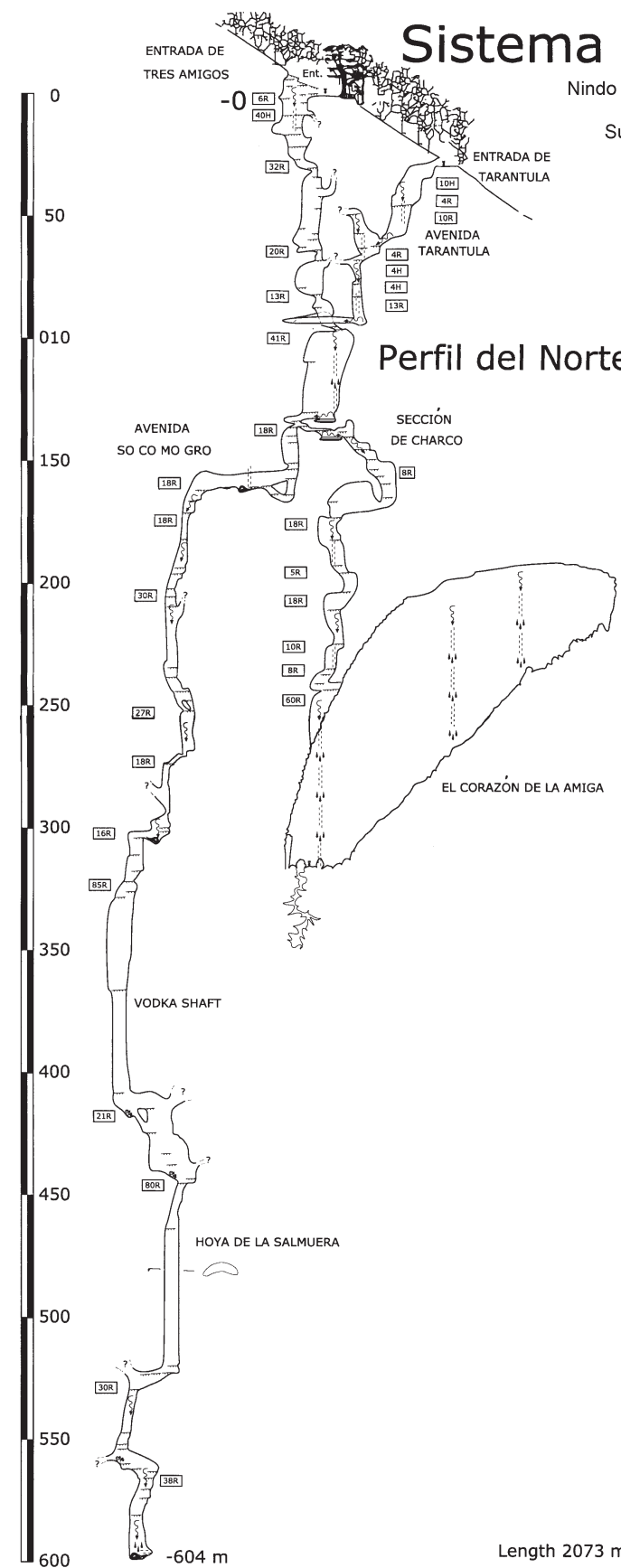
Mike Frazier
 Randy Macan
 Paul Mozal

2003

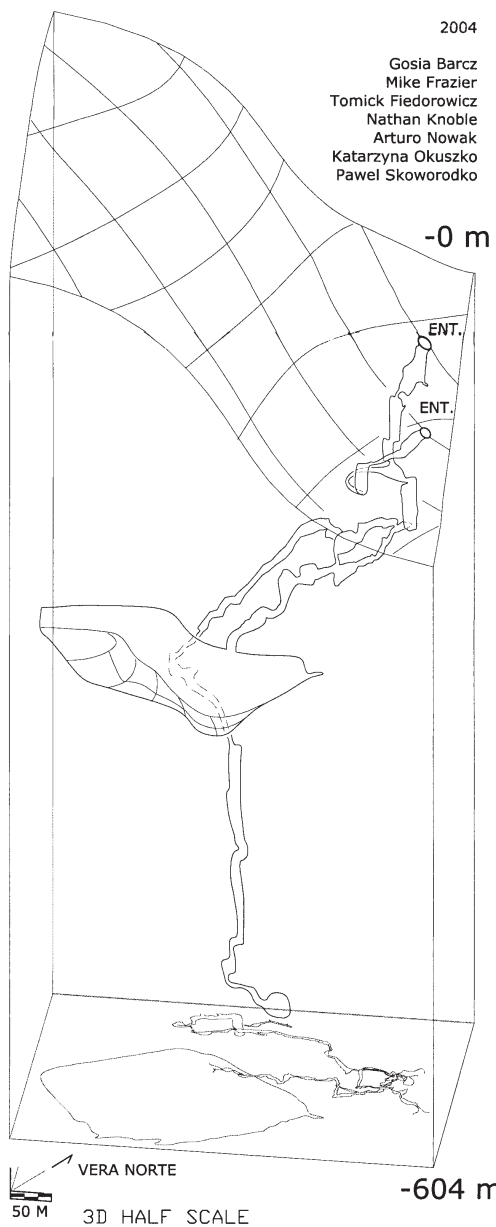
Chris Andrews
 Mike Frazier
 Patricia Malone
 Cindy Maestas
 Randy Macan
 Paul Mozal
 Mike Miskol
 Nathan Knoble

2004

Gosia Barcz
 Mike Frazier
 Tomick Fiedorowicz
 Nathan Knoble
 Arturo Nowak
 Katarzyna Okuszko
 Pawel Skoworodko



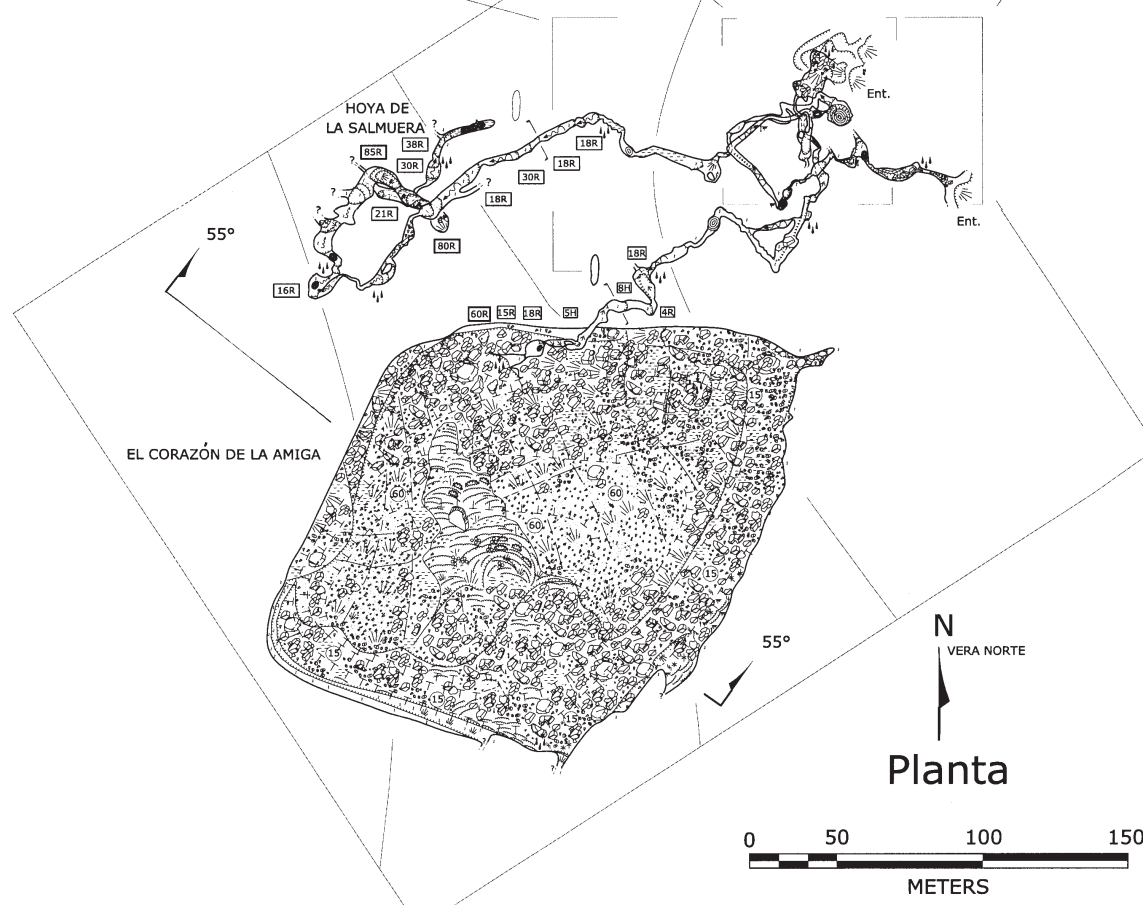
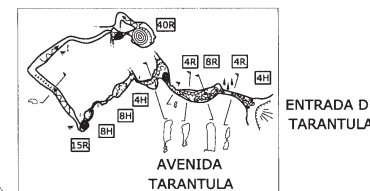
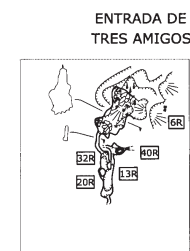
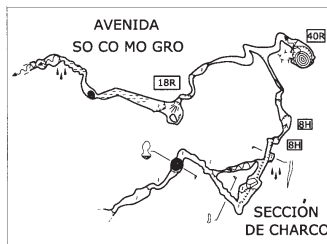
Perfil del Norte 55°



Length 2073 m (6800 feet), vertical extent -604 m (1982 feet).

EXPLICACIÓN

SLOPE	HUMAN SCALE
VERTICAL DROP	STALACTITE
UNDERLYING PASSAGE	STALAGMITE
PIT	COLUMNS
DOME	STRAWS
PILLAR	FLOWSTONE
BEDROCK	CALCITE FLOOR
BREAKDOWN	CAVE PEARLS
GRAVEL	HELICTITE
MUD / CLAY	ARAGONITE
CEILING HEIGHT (m)	POOL
RIGGED ROPE LENGTH (m)	WATERFALL
R: PIT; T: Traverse	



Planta

