


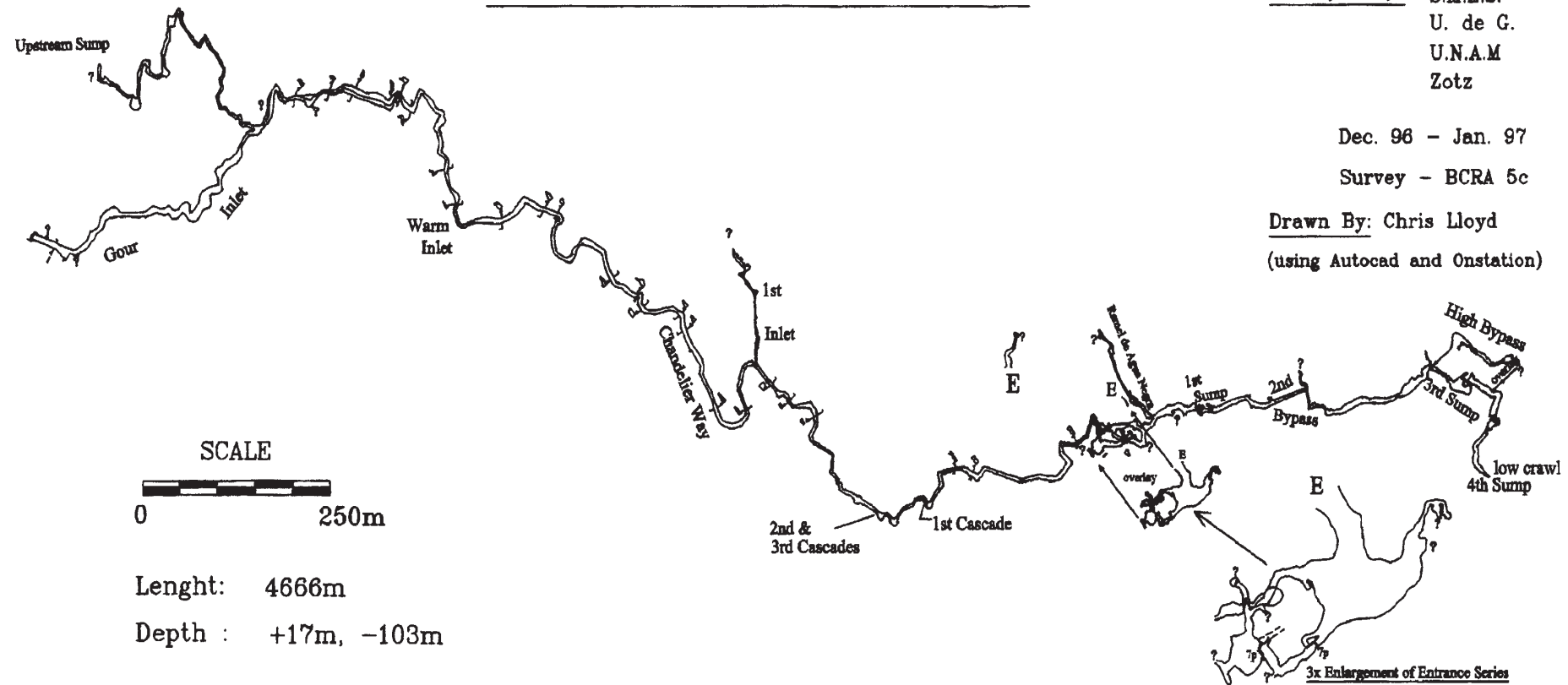
# Dos Aguas Area, Michoacan

Surveyed By: S.M.E.S.  
U. de G.  
U.N.A.M  
Zotz

Dec. 96 - Jan. 97

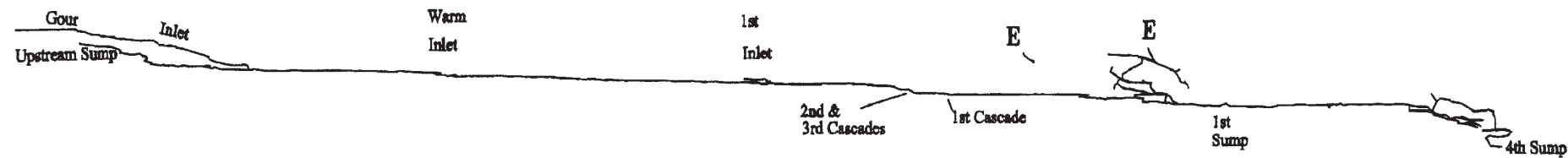
Survey - BCRA 5c

Drawn By: Chris Lloyd  
(using Autocad and Onstation)



Length: 4666m  
Depth : +17m, -103m

PLAN  
SECTION



Cueva Vinata  
Dos Aguas  
Michoacán

AMCS Activities Newsletter no. 23, p. 43, 1999  
Canadian Caver 56, p. 42, 2001