


SOTANO DE DAR GRACIAS
MUNICIPIO DE AQUISMON
SAN LUIS POTOSI, MEXICO
MCS SL 556

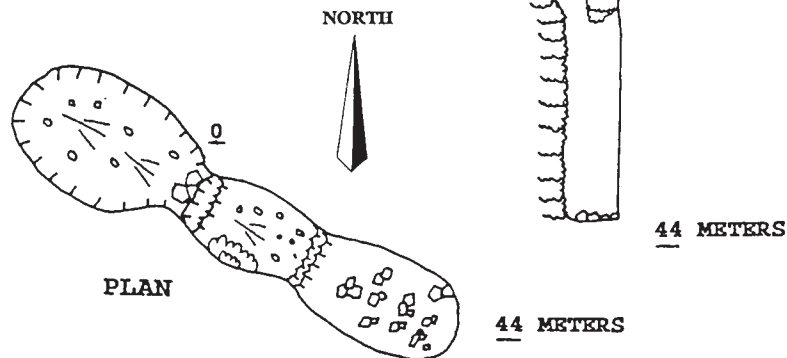
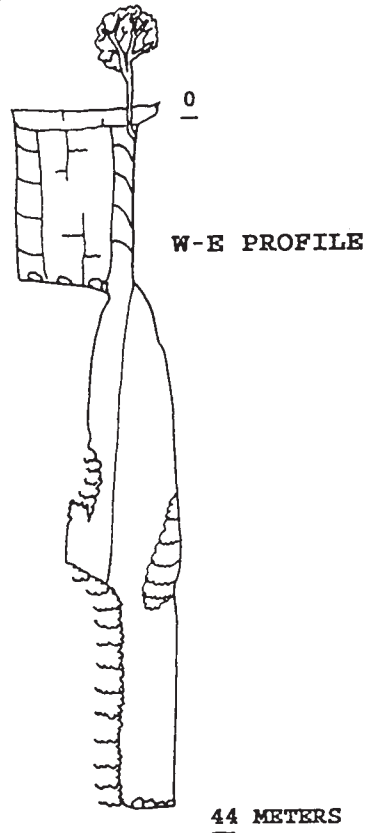


GRADE 5 SURVEY

SURVEY BY:

GERALD MONI
JAMES H. SMITH
JACK THOMISON

SURVEY DATE: 11/23/95



LENGTH 15 METERS
DEPTH 44 METERS

DRAFTED BY JAMES H. SMITH, NSS 14529F, 1995

Sótano de Dar Gracias
Mpo. Aquismón
San Luis Potosí

AMCS Activities Newsletter no. 22, p. 140, 1997

Caves of the Golondrinas Area, p. 32, 2002