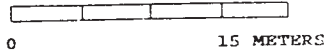


**HOYA DE GUADALUPE**  
**MUNICIPIO DE AQUISMON**  
**SAN LUIS POTOSI, MEXICO**  
**MCS SL 205**

SCALE

**GRADE 5 SURVEY**

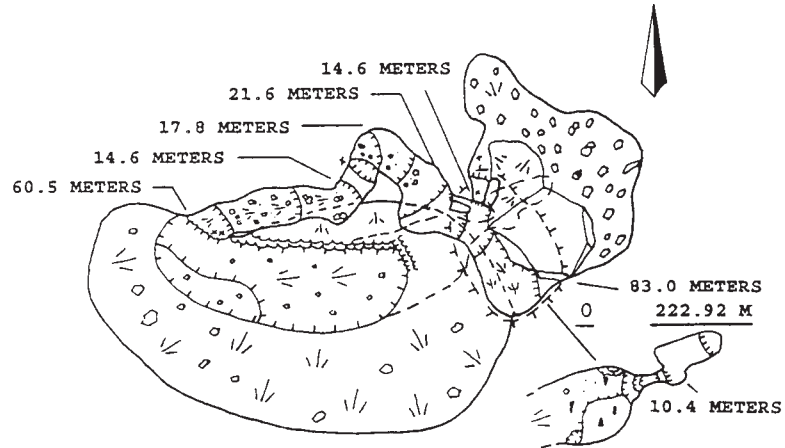
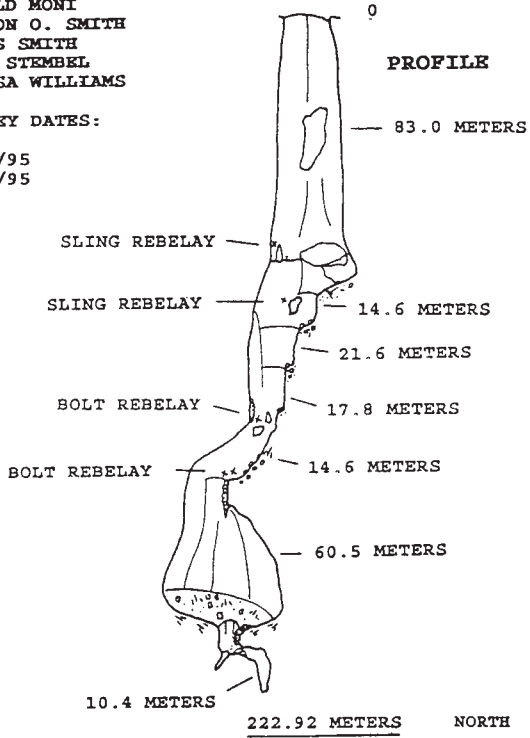
**SURVEY BY:**



**GERALD MONI**  
**MARION O. SMITH**  
**JAMES SMITH**  
**JOHN STEMBEL**  
**TERESA WILLIAMS**

**SURVEY DATES:**

2/20/95  
 2/23/95



LENGTH OF SURVEYED DISTANCE: 273.21 METERS  
 DEPTH: 222.92 METERS

DRAFTED BY: JAMES H. SMITH, NSS 14529F, 1995