

POZO DE LAS CHINAS

LAS CHINAS, EJIDO REVILLA
TAMAULIPAS, MEXICO

PEP 200

Suuntos and tape survey 2 September 1989

Val Ellis, John Fogarty,

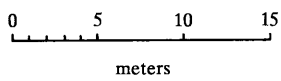
Susie Lasko, Peter Sprouse

Drafted by Peter Sprouse

Length: 190 meters Depth: 162 meters

UTM coordinates E:454,650 N:2,638,276

PROYECTO ESPELEOLOGICO PURIFICACION

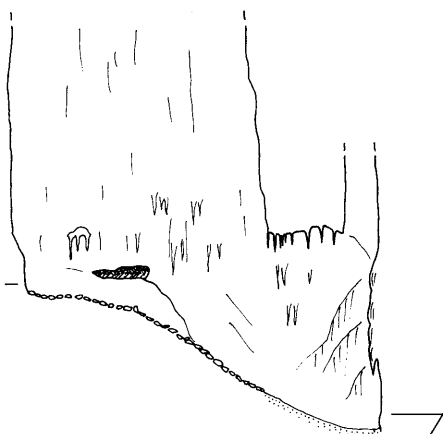
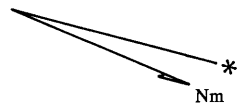


PEP standard cave map symbols

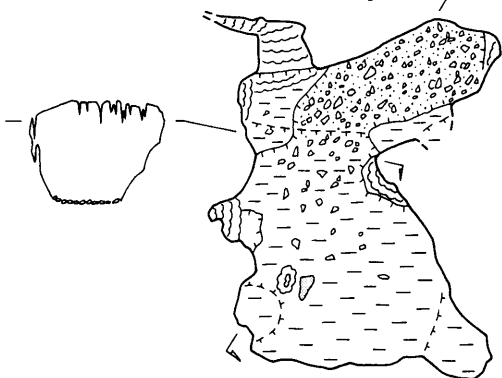


Level 2 plan

Plan sections rotated 248 degrees



Level 3 plan



temp. 12.2 deg. C

meters 162

Pozo de las Chinas
Las Chinas, Ejido Revilla
Tamaulipas

Death Coral Cover no. 3, pp. 16-17, 1993
reprinted AMCS Activities Newsletter no. 21, p. 9, 1995