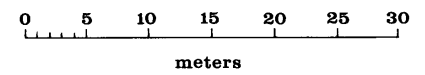
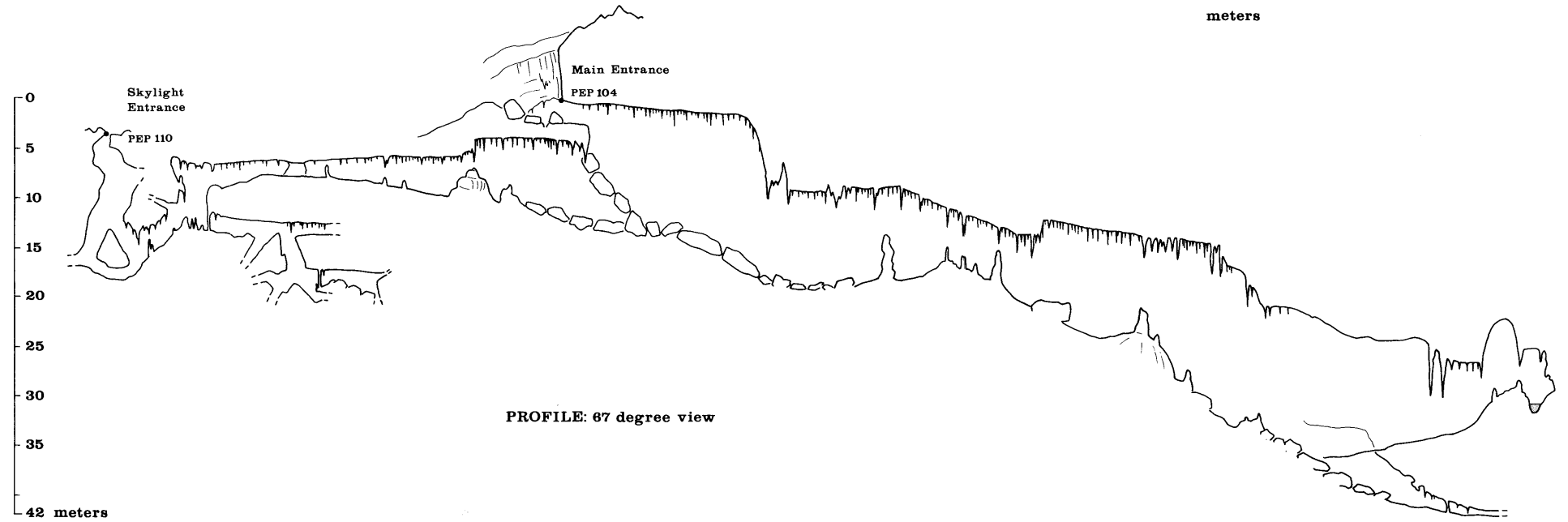
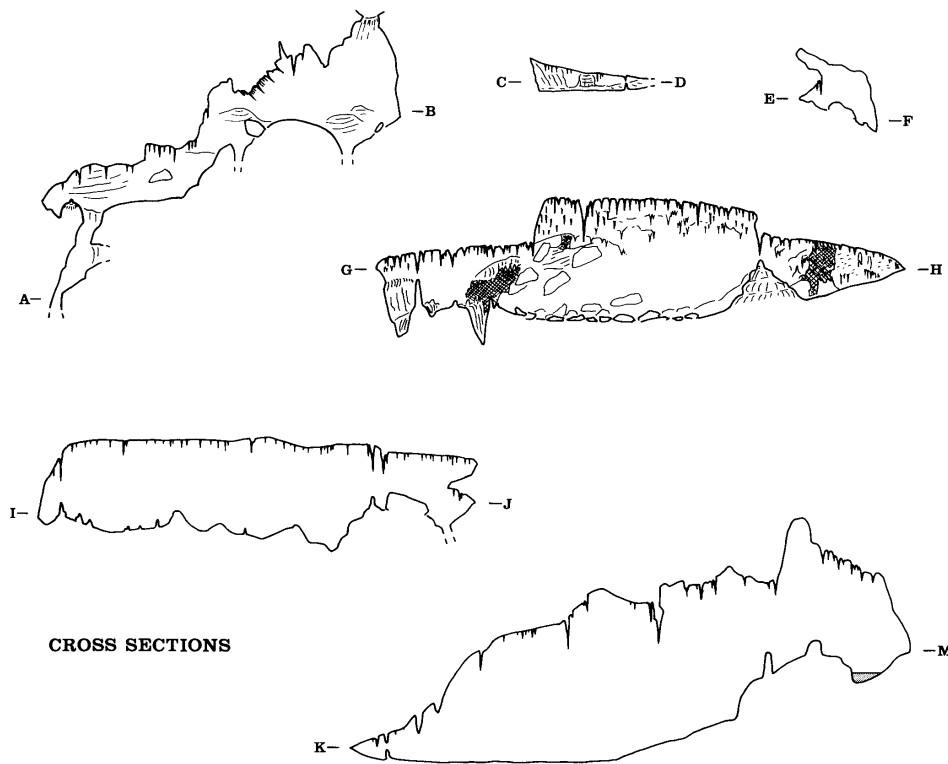
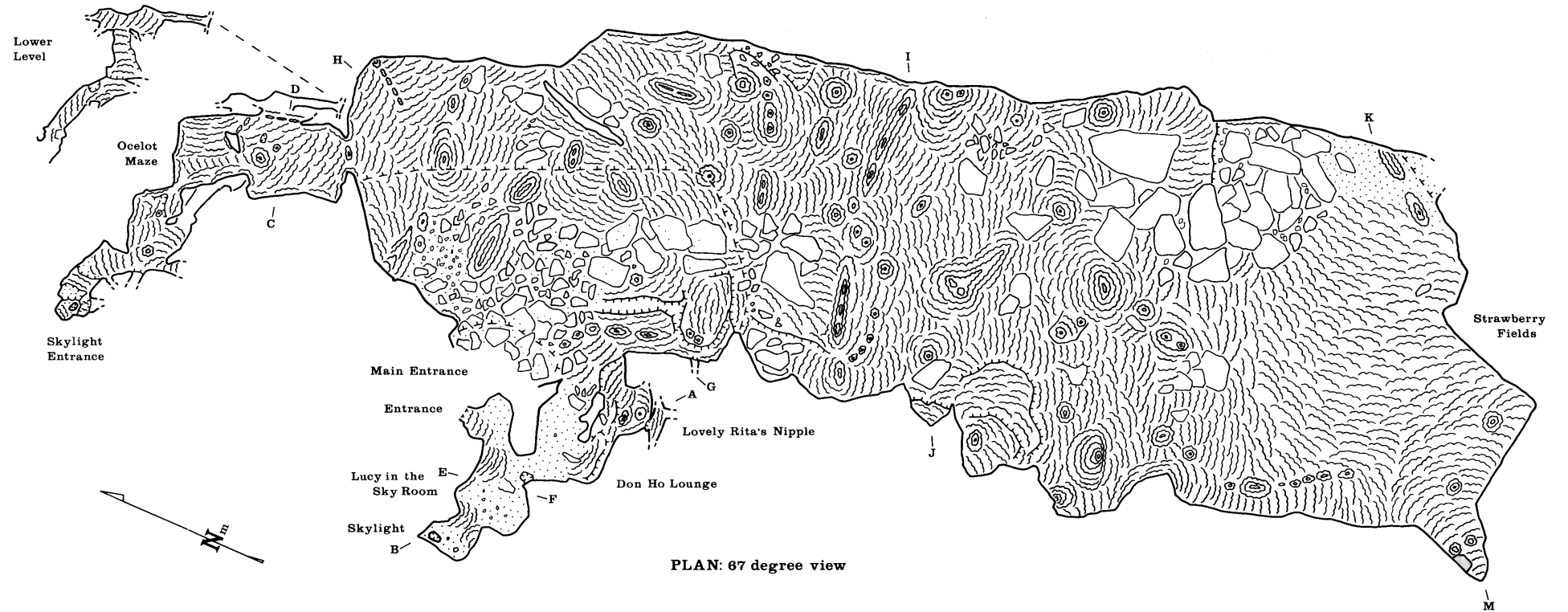


CUEVA DE CALIFORNIA

Rancho Nuevo, Municipio de Güemez
Tamaulipas, México

Suuntos and tape survey 9-10 April 1982
Jerry Atkinson, Jim Pisarowicz, Peter Sprouse, Terri Treacy
Drafted by Peter Sprouse
Plotted by ELLIPSE
Length: 250 meters Depth: 42 meters
UTM coordinates: X= 454,495E Y= 2,642,230N Z= 2520

PROYECTO ESPELEOLOGICO PURIFICACION



Cueva de California
Rancho Nuevo, Mpo. Güemez
Tamaulipas
AMCS Activities Newsletter no. 20, p. 17, 1993
Death Coral Caver no. 2, follows p. 28, 1992