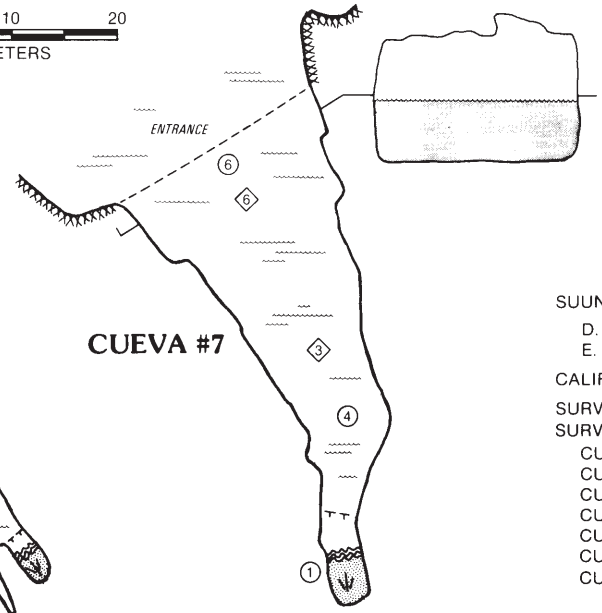
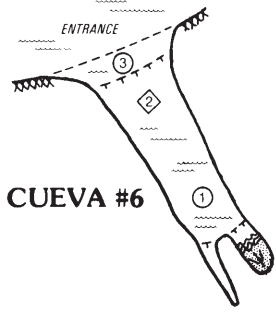
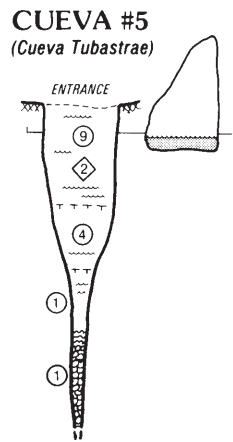
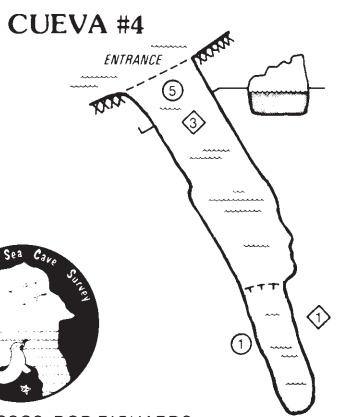
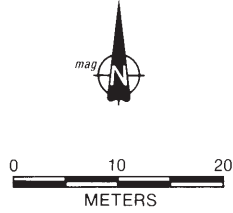
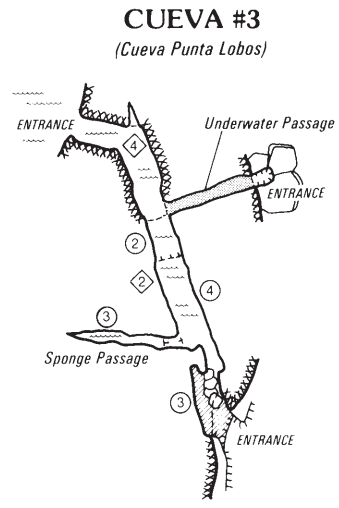
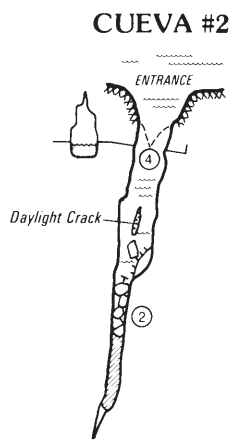
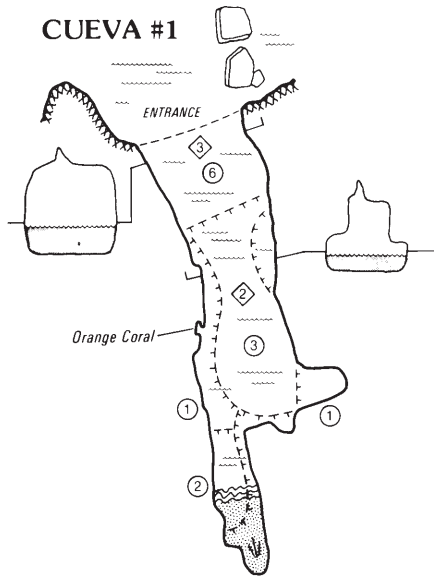
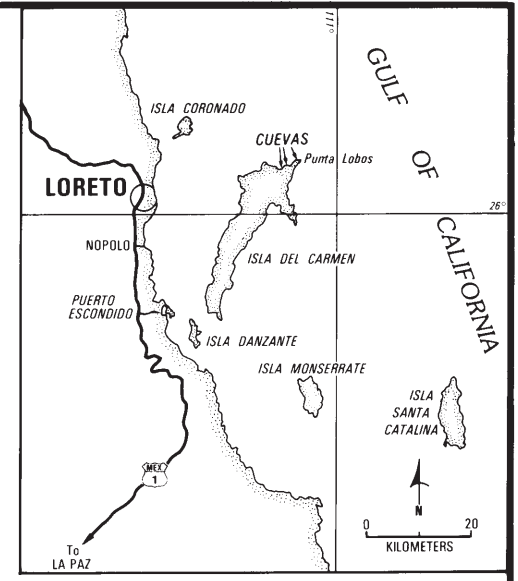


CUEVAS DE ISLA DEL CARMEN

ESTADO DE BAJA CALIFORNIA SUR



LEGEND

- Breakdown
- Dripline
- Cliff Face
- Ceiling Drop
- Ceiling Height
- Pool
- Ledge
- Slope
- Sand
- Water Depth
- Ocean Line
- Ocean Water

SUUNTO and TAPE SURVEY BY:
D. Bunnell, C. Conroy, Wm. Liebman,
E. Moody, B. Richards, J. Schmidt

CALIFORNIA SEA CAVE SURVEY
SURVEYED: November 24 & 25, 1984
SURVEYED LENGTHS:

CUEVA #1—	57 m
CUEVA #2—	25 m
CUEVA #3 (Pt. Lobos)—	38 m
CUEVA #4—	37 m
CUEVA #5—	31 m
CUEVA #6—	24 m
CUEVA #7—	48 m

TOTAL: 260 meters



© 1985, CSCS, BOB RICHARDS

Cuevas de Isla del Carmen
Mpo. Loreto
Baja California Sur
AMCS Activities Newsletter no. 16, p. 69, 1987