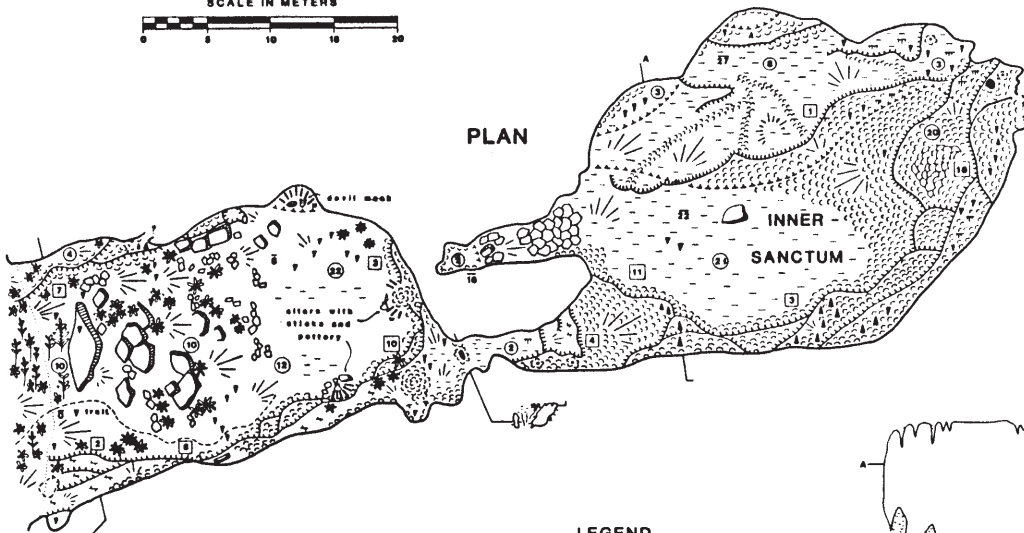



PROFILE

CUEVA DEL SANTUARIO ADENTRO

SAN LUIS POTOSI, MEXICO

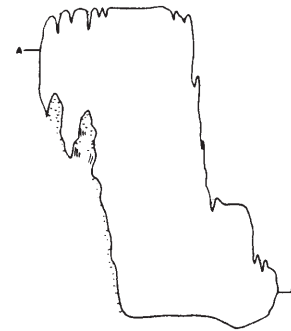
BUUNTO AND TAPE SURVEY, DECEMBER 1984 BY:
 DAVE BUNNELL BILL FARR CAROL VESELY
 CAVE LENGTH 134 METERS
 DRAFTED BY G.A. VESOLY, 1988



PLAN

LEGEND

- | | |
|----------------|-----------------------|
| Drip Line | Flowstone |
| Drop or Ledge | Formations |
| Ceiling Change | Rimstone |
| Vegetation | Soda Straws |
| Breakdown | Column |
| Mud or Clay | Ceiling Height (m) |
| Bedrock | Drop Height (m) |
| Slope | Depth Below Datum (m) |



Cueva del Santuario Adentro
 Tancuime, Mpo. Aquismón
 San Luis Potosí
 AMCS Activities Newsletter 15, p. 22, 1985