











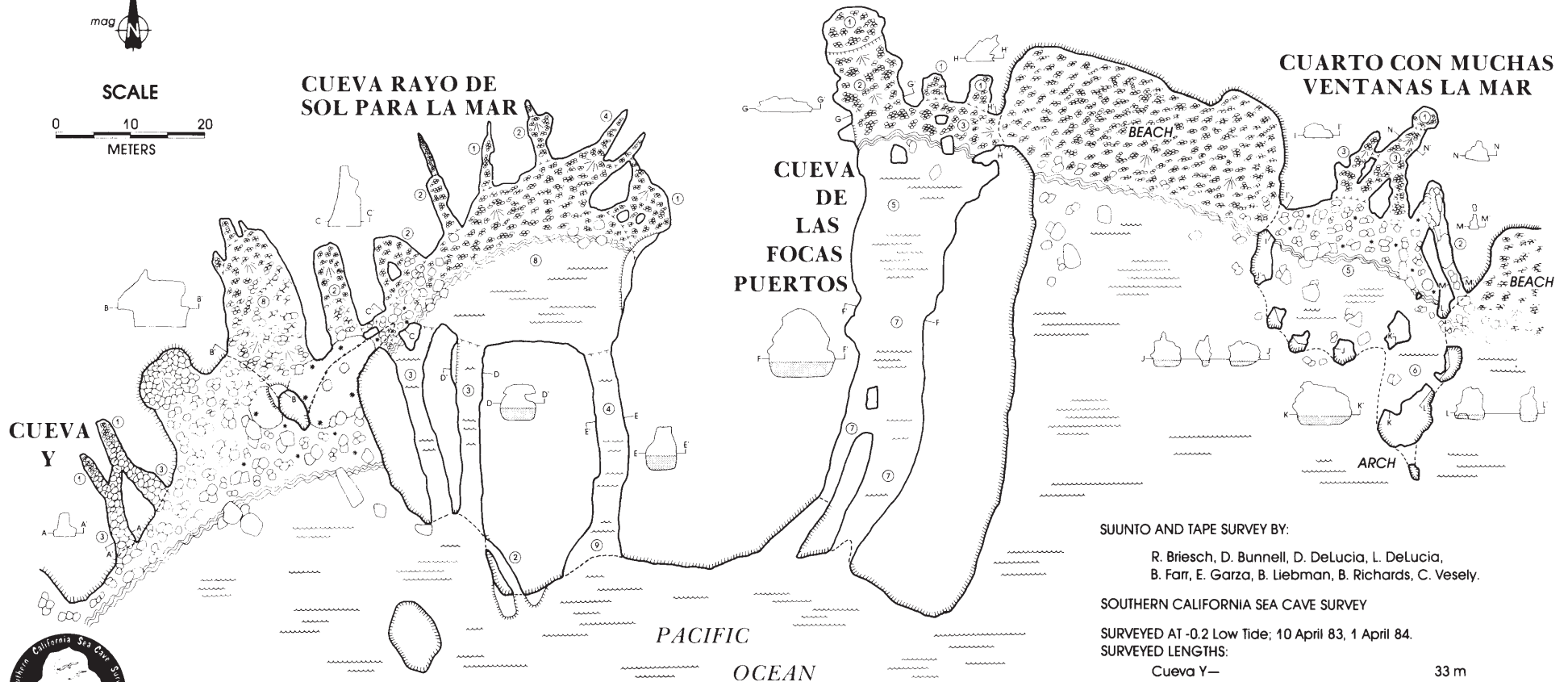
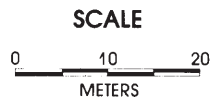


SISTEMA PUNTA BANDA

ESTADO DE BAJA CALIFORNIA, MEXICO

LEGEND

-  Dripline
-  Breakdown
-  Cobbles
-  Pool
-  Ledge
-  Slope
-  Cliff Face
-  Ceiling Drop
-  Ceiling Height
-  Ocean Line
-  Ocean Water
-  Starfish, Anemones, and Other Tidepool Life



SUUNTO AND TAPE SURVEY BY:

R. Briesch, D. Bunnell, D. DeLucia, L. DeLucia,
B. Farr, E. Garza, B. Liebman, B. Richards, C. Vesely.

SOUTHERN CALIFORNIA SEA CAVE SURVEY

SURVEYED AT -0.2 Low Tide; 10 April 83, 1 April 84.

SURVEYED LENGTHS:

Cueva Y—	33 m
Cueva Rayo De Sol Para La Mar—	270 m
Cueva De Las Focas Puertos—	128 m
Cuarto Con Muchas Ventanas La Mar—	119 m

TOTAL: 550 meters



© 1984, SCSCS; BOB RICHARDS.

Sistema Punta Banda

(Cueva Y, Cueva Rayo de Sol para la Mar, Cueva de las Focas Puertos, Cuarto con Muchas Ventanas la Mar)

Punta Banda, Mpo. Ensenada

Baja California

AMCS Activities Newsletter 14, p. 27, 1984