

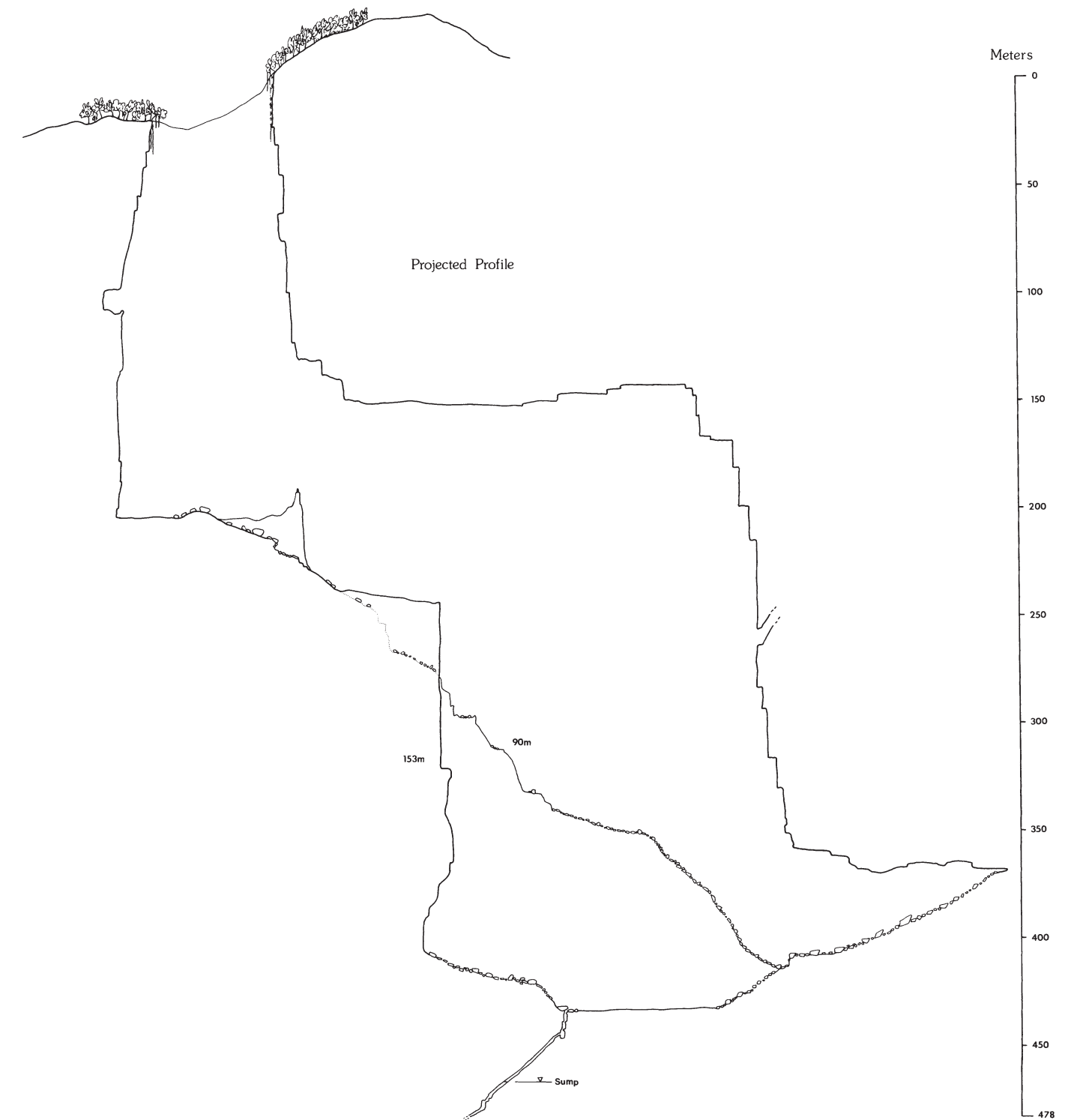
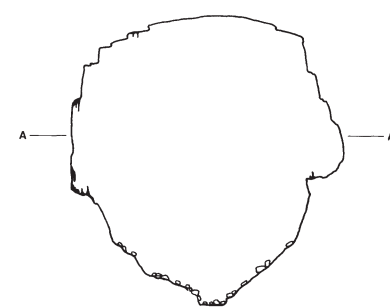
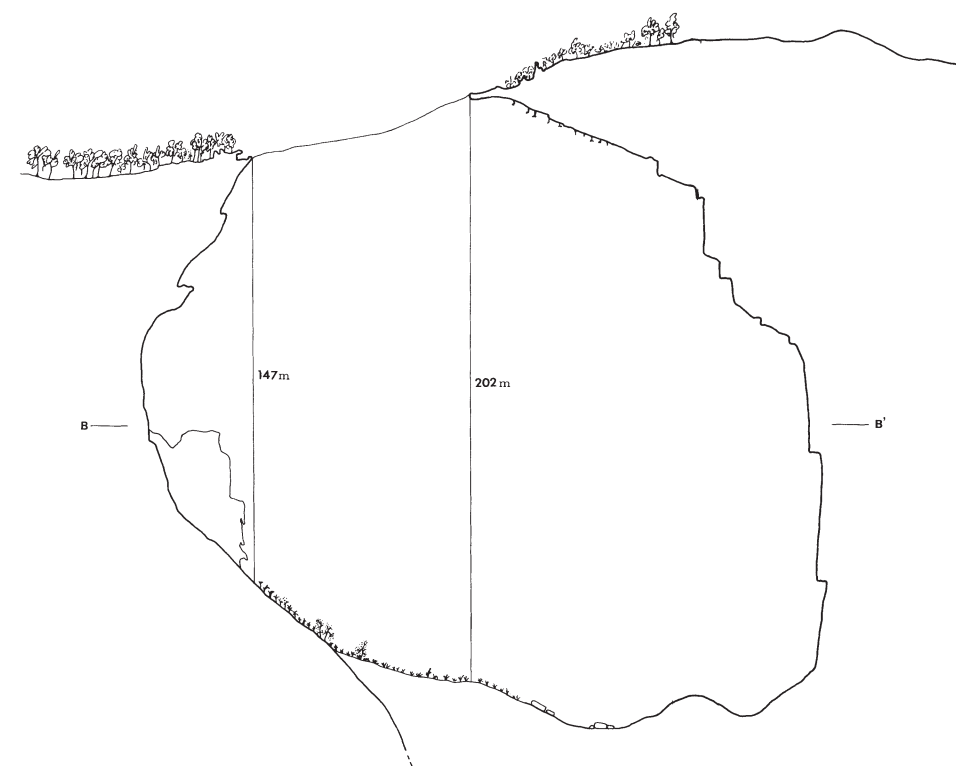
HOYA DE LAS GUAGUAS
TAMPAXAL, MUNICIPIO de AQUISMÓN, MÉXICO

Suuntos and tape survey July 1977 and September 1978

by
S. Balsdon P. Sprouse
G. Ediger B. Steele
A. Grubbs B. Stone
K. Knighton T. Treacy
A. Larken

Total depth : 478m
Data reduction and plotting by Ellipse
Drafted by Bill Stone December 1978

Association for Mexican Cave Studies



Hoya de las Guaguas
Tampaxal, Mpo. Aquismón
San Luis Potosí