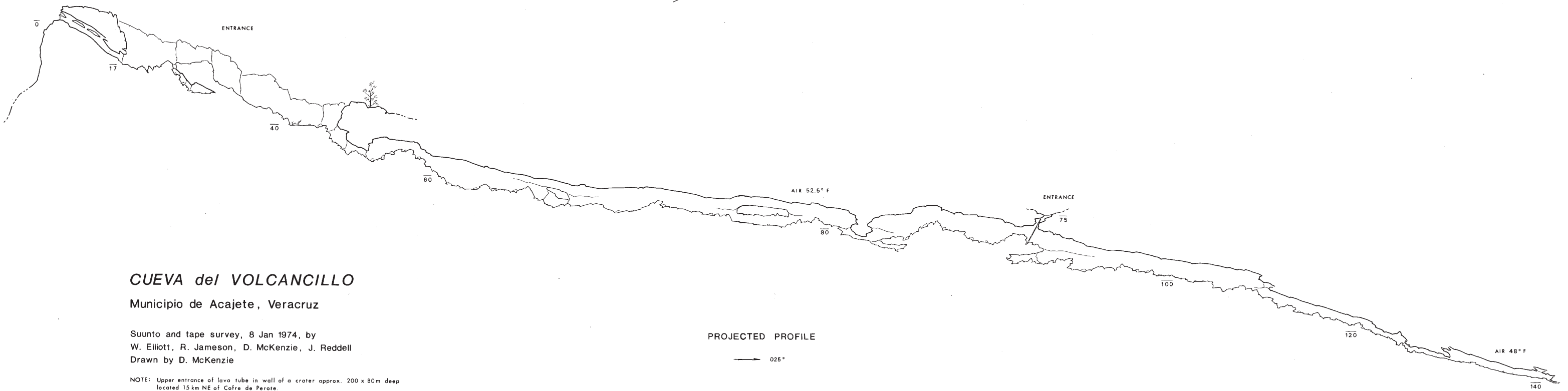

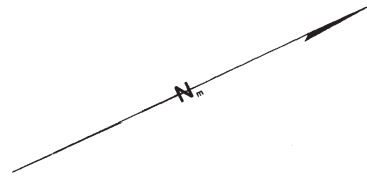


PLAN



PROJECTED PROFILE

→ 025°

CUEVA del VOLCANCILLO

Municipio de Acajete, Veracruz

Suunto and tape survey, 8 Jan 1974, by
 W. Elliott, R. Jameson, D. McKenzie, J. Reddell
 Drawn by D. McKenzie

NOTE: Upper entrance of lava tube in wall of a crater approx. 200 x 80m deep
 located 15 km NE of Cofre de Perote.
 Surveyed length: 590m horiz. Depth: 140m.

Cueva del Volcancillo
 Mpo. Acajete
 Veracruz